








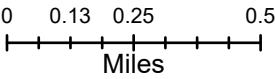


East Beach Road WA-OLP-000112 IAP Map

08/04/2020 Day Shift
Perimeter as of: 08/01/2020 @ 2200
Approx: 84 ac

-  Closure
-  Drop Point
-  Helispot
-  Lookout
-  Repeater
-  Staging Area
-  Division Break
-  Structures
-  Completed Hand Line
-  Road as Completed Line
-  Escape Route
-  Highway
-  Light-Duty Road
-  Unimproved Road
-  Closed Road
-  Utility Line
-  Fire Area
-  Federal Government

WEATHER
Temp: 74
RH: 60
Wind: N 7
Haines: 4



S. Bushnell
08 03 20
1752 Hours

Datum: North American 1983 HARN

