











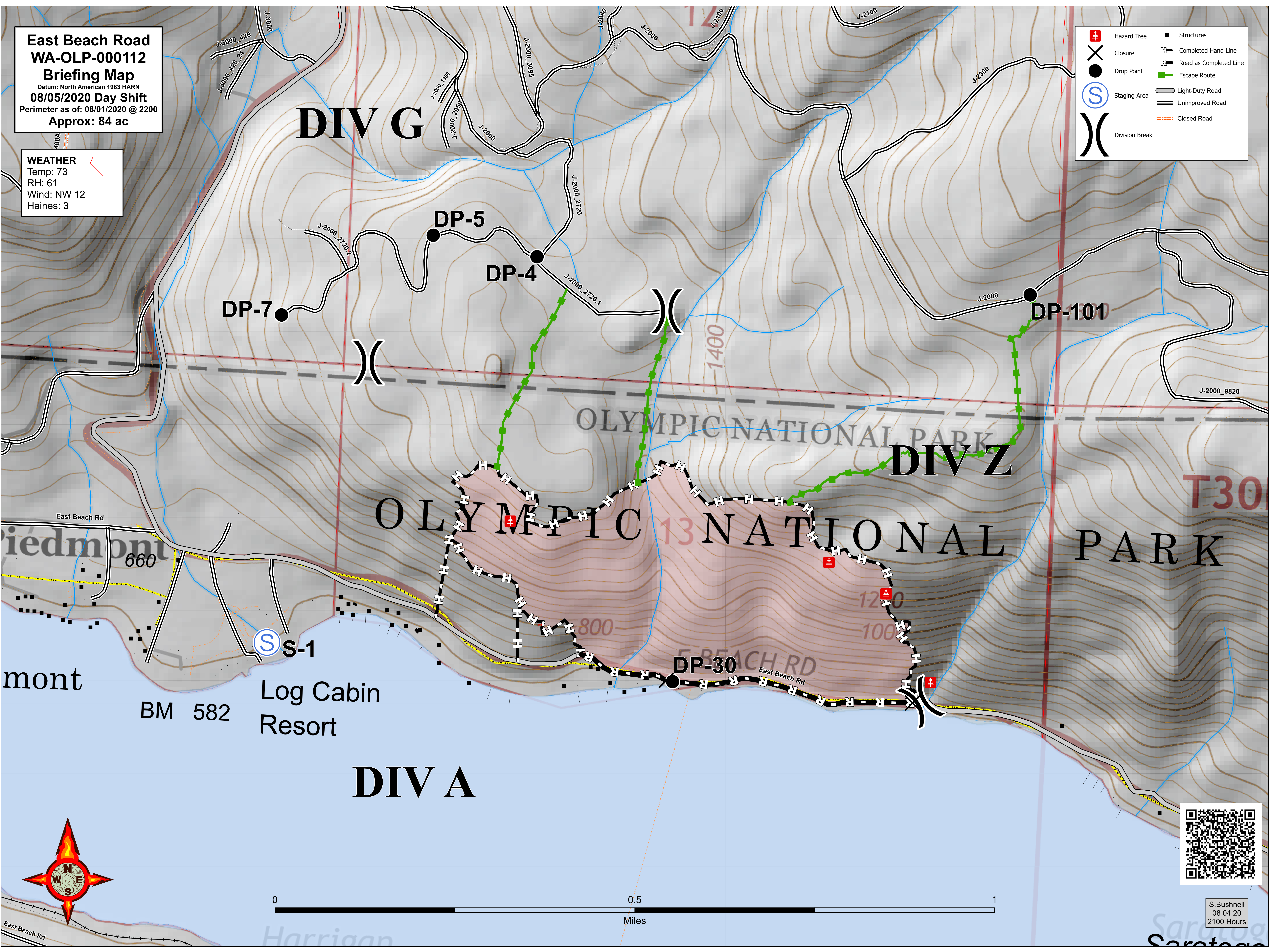


**East Beach Road
WA-OLP-000112
Briefing Map**
Datum: North American 1983 HARN
08/05/2020 Day Shift
Perimeter as of: 08/01/2020 @ 2200
Approx: 84 ac

WEATHER
Temp: 73
RH: 61
Wind: NW 12
Haines: 3

-  Hazard Tree
-  Structures
-  Closure
-  Completed Hand Line
-  Drop Point
-  Road as Completed Line
-  Staging Area
-  Escape Route
-  Light-Duty Road
-  Unimproved Road
-  Closed Road
-  Division Break



S. Bushnell
08 04 20
2100 Hours