








Fire: Evans Canyon
 Briefing Date: 20200903
 Imagery Date: 20200902
 Imagery Time: 2130
 IR Analyst: Willy Mekeel
 Interpreted Acreage: 52318.19

-  Heat Perimeter
-  Intense Heat
-  Scattered Heat
-  Isolated Heat Sources



NAD 1983 UTM ZONE 10N

SCALE: 1:133,027



Copyright: © 2013 National Geographic Society, i-cubed, Esri, HERE, Garmin, NGA, USGS, NPS

