






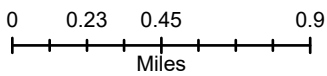


**Evans Canyon
WA-SES-565
JURISDICTION Map**

09/01/2020
Perimeter as of: 08/31/20 1800
Approx: 800 ac

-  Greendot Road
-  Road Mgmt Area Access Road
-  Light-Duty Road
-  Unimproved Road
-  Fire District
-  Dept of Natural Resources
-  Dept of Fish & Wildlife



David Winter
08 01 20
2310 Hours

Datum: North American 1983 HARN

