
















Evans Canyon WA-SES-000565

IAP Map

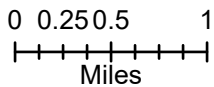
Page 11

09/02/2020 Day Shift

Perimeter as of: 09/01/2020 @ 2115

-  Camp
-  Incident Command Post
-  Division Break
-  Structures
-  Utility Towers
-  No Dip Site
-  Contaminated Site
-  Railroad
-  Highway
-  Highway
-  Primary Road
-  Light-Duty Road
-  Unimproved Road
-  Contours 40-foot
-  County Boundary

| | | |
|---------|---------|---------|
| Page 1 | Page 2 | Page 3 |
| Page 4 | Page 5 | Page 6 |
| Page 7 | Page 8 | Page 9 |
| Page 10 | Page 11 | Page 12 |



S. Bushnell
09 01 20
2214 Hours

Acres from Hand Sketch

