










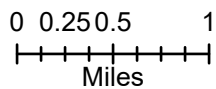


Evans Canyon WA-SES-000565 IAP Map

Page 3
09/02/2020 Day Shift
Perimeter as of: 09/01/2020 @ 2115

-  Structures
-  Utility Towers
-  Contaminated Site
-  Railroad
-  Highway
-  Highway
-  Primary Road
-  Light-Duty Road
-  Unimproved Road
-  Pipeline
-  Utility Line
-  Substation
-  Contours 40-foot
-  County Boundary

Page 1	Page 2	Page 3
Page 4	Page 5	Page 6
Page 7	Page 8	Page 9
Page 10	Page 11	Page 12



S. Bushnell
09 01 20
2215 Hours

Acres from Hand Sketch

