


















Evans Canyon WA-SES-000565

IAP Map

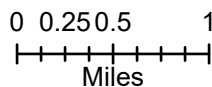
Page 8

09/02/2020 Day Shift

Perimeter as of: 09/01/2020 @ 2115

-  Camp
-  Drop Point
-  Division Break
-  Structures
-  Uncontrolled Fire Edge
-  Completed Dozer Line
-  Railroad
-  Highway
-  Highway
-  Light-Duty Road
-  Unimproved Road
-  Closed Road
-  Pipeline
-  Utility Line
-  Contours 40-foot
-  Fire Area
-  County Boundary

Page 1	Page 2	Page 3
Page 4	Page 5	Page 6
Page 7	Page 8	Page 9
Page 10	Page 11	Page 12



S. Bushnell
09 01 20
2217 Hours

Acres from Hand Sketch

