














# Evans Canyon WA-SES-000565 IAP Map

Page 3

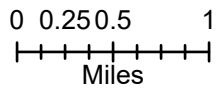
09/04/2020 Day Shift

Perimeter as of: 09/03/2020 @ 1130

Approx. 57,550 ac

-  Structures
-  Utility Towers
-  No Dip Site
-  Contaminated Site
-  Railroad
-  Highway
-  Primary Road
-  Light-Duty Road
-  Unimproved Road
-  Pipeline
-  Utility Line
-  Substation
-  Contours 40-foot

Page 1	Page 2	Page 3
Page 4	Page 5	Page 6
Page 7	Page 8	Page 9
Page 10	Page 11	Page 12



S. Bushnell  
09 03 20  
2147 Hours

Acres from GPS & IR

