













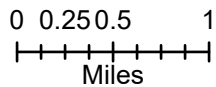


# Evans Canyon WA-SES-000565 IAP Map

Page 5  
09/04/2020 Day Shift  
Perimeter as of: 09/03/2020 @ 1130  
Approx. 57,550 ac

-  Aerial Hazard
-  Camp
-  Drop Point
-  Division Break
-  Structures
-  Uncontrolled Fire Edge
-  Completed Dozer Line
-  Light-Duty Road
-  Unimproved Road
-  Closed Road
-  Pipeline
-  Utility Line
-  Contours 40-foot
-  Fire Area

Page 1	Page 2	Page 3
Page 4	Page 5	Page 6
Page 7	Page 8	Page 9
Page 10	Page 11	Page 12



S. Bushnell  
09 03 20  
2149 Hours

Acres from GPS & IR

