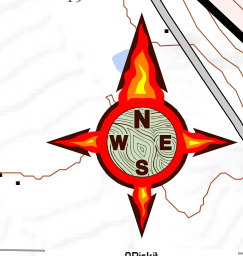
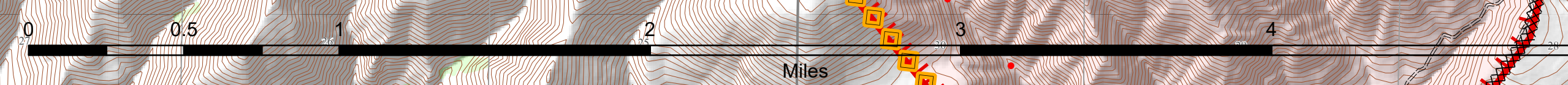
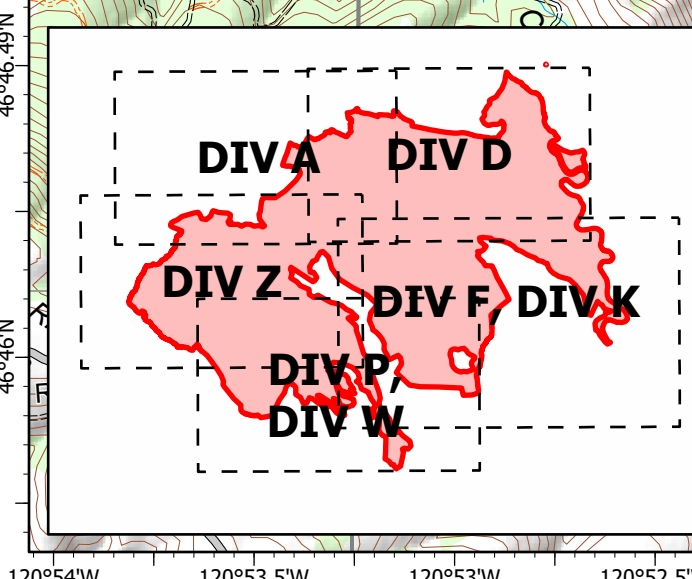


Evans Canyon  
WA-SES-00565  
OPS Map  
DIV Z  
Datum: North American 1983 HARN  
09/06/2020 Day Shift  
Perimeter as of: 09/05/2020 @ 1130  
Approx: 75,817 ac

**IR 20200905 @ 2030**

- Isolated HeatSources
- Scattered Heat
- Intense Heat
- Repeater
- Value at Risk
- Division Break
- Structures
- Uncontrolled Fire Edge
- Contained Line
- Completed Dozer Line
- Aerial Retardant Drop
- Fire Area
- Camp
- Dip Site
- Drop Point
- Helispot



S. Bushnell  
09 06 20  
0734 Hours