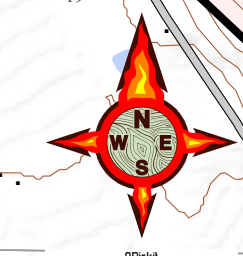
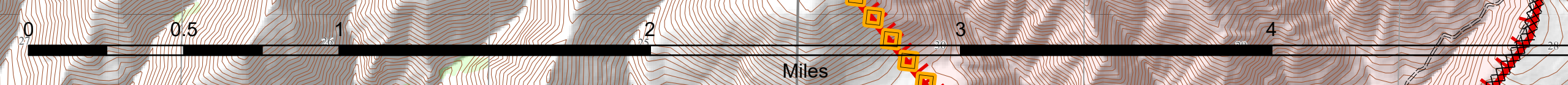
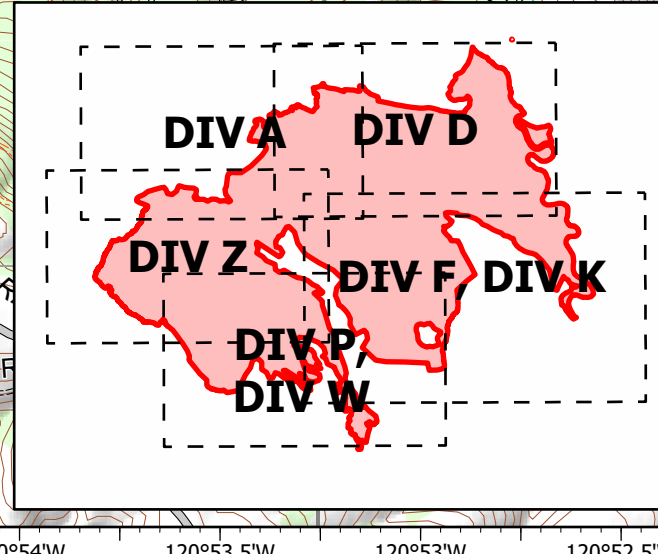


Evans Canyon
WA-SES-00565
OPS Map
DIV Z

Date: North American 1983 HARN
09/07/2020 Day Shift
Perimeter as of: 09/05/2020 @ 1130
Approx: 75,817 ac

- Camp
- Dip Site
- Drop Point
- Helispot
- Repeater
- ⚠ Value at Risk
- ⌘ Division Break
- Structures
- ▬ Uncontrolled Fire Edge
- ▬ Contained Line
- ⊗⊗ Completed Dozer Line
- ◆ Aerial Retardant Drop
- Fire Area



S. Bushnell
09 06 20
2213 Hours