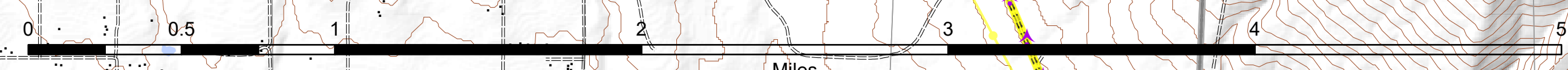
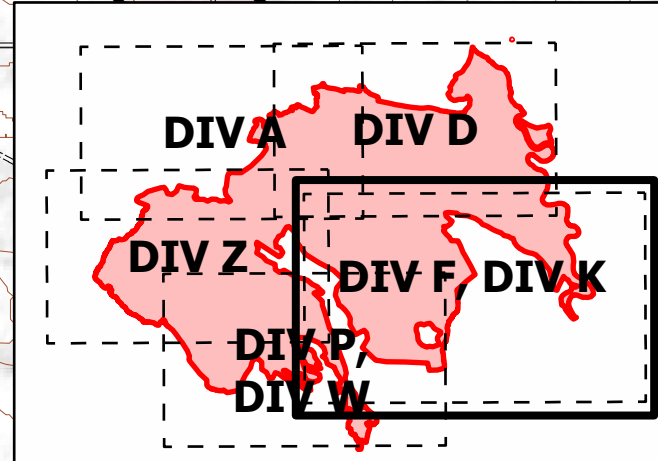
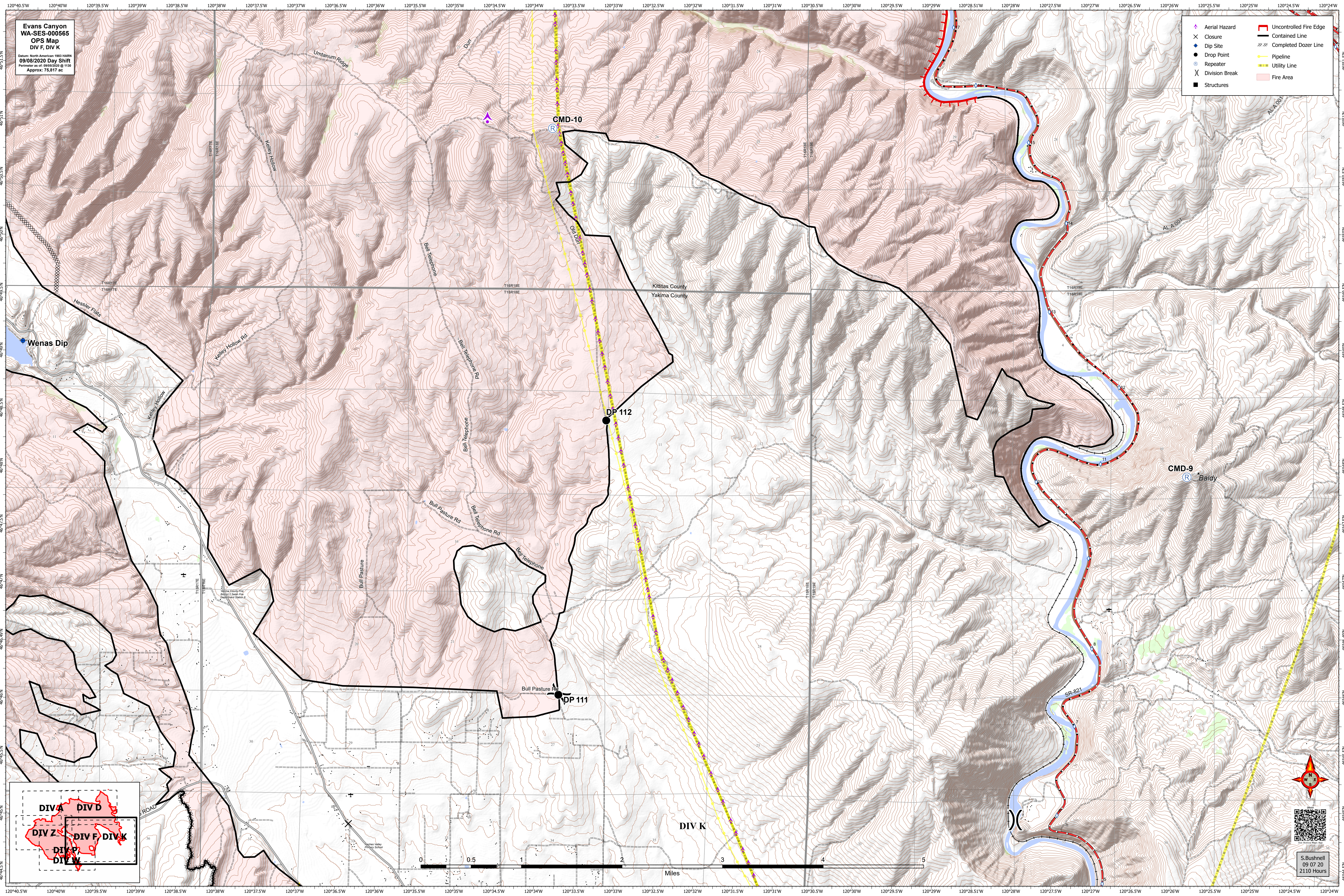


Evans Canyon
WA-SES-000565
OPS Map
DIV F, DIV K

Date: North American 1983 HARN
09/08/2020 Day Shift
Perimeter as of: 09/05/2020 @ 1130
Approx: 75,617 ac

- Aerial Hazard
- Closure
- Dip Site
- Drop Point
- Repeater
- Division Break
- Structures
- Uncontrolled Fire Edge
- Contained Dozer Line
- Completed Dozer Line
- Pipeline
- Utility Line
- Fire Area



S. Bushnell
09 07 20
2110 Hours