

119°38'W


119°37'W

119°36'W

119°35'W

IAP
 Gibbon
 WASPD-157; PD M5HD-1502;
 DNR LUP-221
 06/01 Day

Appx 1000 ac at
 06/01/2020



0 0.25 0.5
 Miles

Badlands Lakes

Yakima River

DIV A

DIV Z

46°16'N

46°16'N

46°15'N

46°15'N

46°14'N

46°14'N

46°13'N



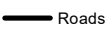

119°38'W

119°37'W

119°36'W

119°35'W

Legend

-  Wildfire Daily Fire Perimeter
-  Uncontrolled Fire Edge
-  Roads
-  Highways

