



Ops
 Lower Coyote Creek
 WA-COA-200107
 08/11/2020 & 24 HR
 2426 acres at 08/10/2020 @ 2228




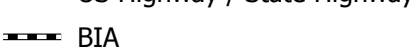


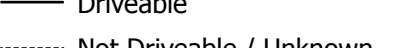


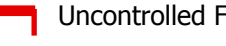
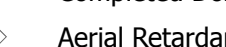
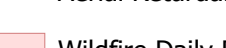
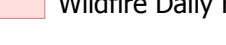
Scale: 1:20,546

North American 1983 Datum

8/11/2020 0958

apb

-  Site Structure Address Points
-  Helispot
-  US Highway / State Highway
-  BIA
-  County
-  Driveable
-  Not Driveable / Unknown
-  Drop Point
-  Division Break
-  Uncontrolled Fire Edge
-  Completed Dozer Line
-  Aerial Retardant Drop
-  Wildfire Daily Fire Perimeter