


IAP Map

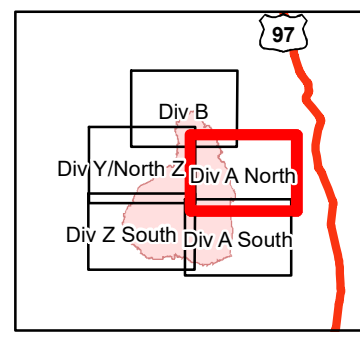



Palmer Fire

SPD-1947

8/29/2020

Appx 17,988 ac at
8/24/2020 2100

-  Fence - Cut/Damaged
-  Gate
-  Hazard
-  Helispot
-  Internet Access
-  Staging Area
-  Water Source
-  Other
-  Division Break
-  Interstate Highway
-  US Highway
-  State Highway
-  County Road
-  Major Road
-  Minor Road
-  Contained Line
-  Completed Dozer Line
-  R · R Road as Completed Line
-  Access or Improved Road
-  Wildfire Daily Fire Perimeter

Miles
0 0.15 0.3 0.6

