



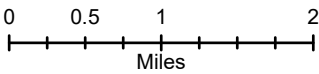
Road 11 Fire WA-WFS-000314 IAP Map

07/13/2020 Day Shift
Perimeter as of: 07/13/2020 @ 1200
Approx: 9,633 ac

-  Division Break
-  Spot Fire
-  Staging Area/ Porta Potty
-  Completed Dozer Line
-  Highway
-  Primary Road
-  Light-Duty Road
-  Unimproved Road
-  Railroad
-  BPA Transmission Lines
-  Utility Line
-  FIRE BOUNDARY



SE WASHINGTON
ALL HAZARDS
TYPE 3
INTER-AGENCY TEAM



Datum: North American 1983 HARN

