












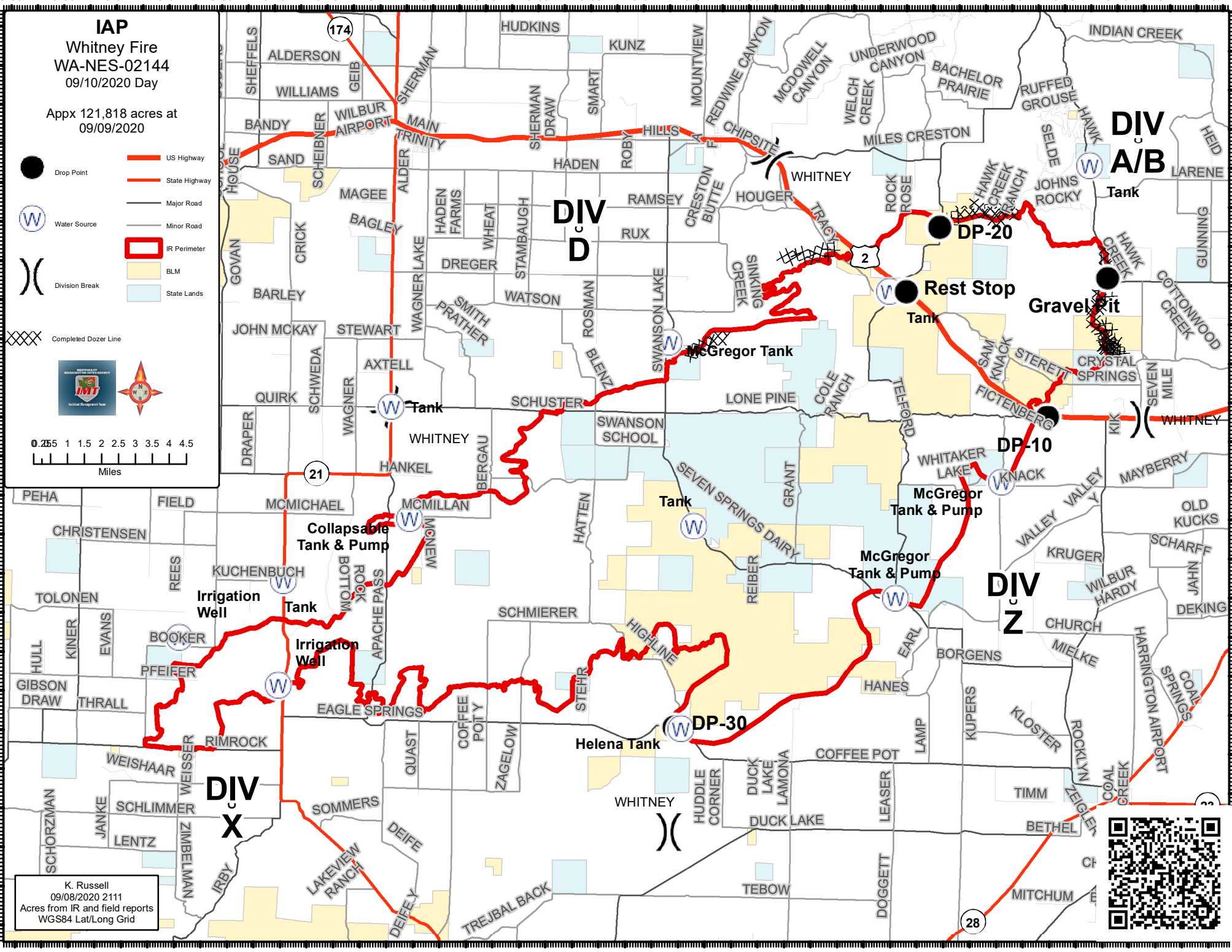
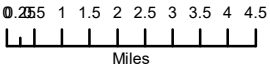
118°58'W 118°56'W 118°54'W 118°52'W 118°50'W 118°48'W 118°46'W 118°44'W 118°42'W 118°40'W 118°38'W 118°36'W 118°34'W 118°32'W 118°30'W 118°28'W 118°26'W 118°24'W 118°22'W 118°20'W 118°18'W 118°16'W 118°14'W 118°12'W

IAP

Whitney Fire WA-NES-02144 09/10/2020 Day

Appx 121,818 acres at
09/09/2020

-  Drop Point
-  Water Source
-  Division Break
-  Completed Dozer Line
-  US Highway
-  State Highway
-  Major Road
-  Minor Road
-  IR Perimeter
-  BLM
-  State Lands



K. Russell
09/08/2020 2111
Acres from IR and field reports
WGS84 Lat/Long Grid



118°56'W 118°54'W 118°52'W 118°50'W 118°48'W 118°46'W 118°44'W 118°42'W 118°40'W 118°38'W 118°36'W 118°34'W 118°32'W 118°30'W 118°28'W 118°26'W 118°24'W 118°22'W 118°20'W 118°18'W 118°16'W 118°14'W 118°12'W