

118°57'W 118°54'W 118°51'W 118°48'W 118°45'W 118°42'W 118°39'W 118°36'W 118°33'W 118°30'W 118°27'W 118°24'W 118°21'W 118°18'W 118°15'W 118°12'W 118°9'W 118°7'W










47°49'N
47°47'N
47°45'N
47°43'N
47°41'N
47°39'N
47°37'N
47°35'N
47°33'N
47°31'N
47°29'N
47°27'N
47°25'N
47°23'N

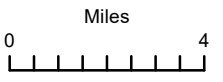
PIO

Whitney Fire
WA-NES-02144
09/10/2020 Day

Appx 121,818 acres at
09/09/2020



-  US Highway
-  State Highway
-  Major Road
-  Minor Road
-  IR Perimeter
-  BLM
-  BOR
-  BIA
-  State Lands



K. Russell
09/09/2020 1140
Acres from IR and field reports
WGS84 Lat/Long Grid

