






















Weather: 
 Temp: 71°
 RH: 26%
 Winds: SW 3-5 mph

Whitney Fire
 WA-NES-02144
 Approximate Acres: 127,430
 Perimeter: 09/14/2020

-  Drop Point
-  Fire Origin
-  Hot Spot
-  ICP
-  Water Source
-  Division Break
-  Contained Line
-  Completed Dozer Line
-  Road as Completed Line
-  Line Break Completed
-  Air Tanker Retardant
-  Fire Perimeter
-  City Boundaries
-  Railroads
-  Water Bodies
-  BLM
-  WDFW
-  WA DNR
-  Streams



R.H. DKF
 Datum: NAD83 State Plane HARN