




Whitney Fire
WA-NES-02144
Approximate Acres: 127,430
Perimeter: 09/14/2020

- Drop Point
- ⊗ Fence - Cut/Damaged
- ⊗ Fire Origin
- Hot Spot
- ⊕ Water Source
-) Division Break
- Contained Line
- ⋯ Completed Dozer Line
- Road as Completed Line
- Fire Perimeter
- City Boundaries
- Railroads
- Water Bodies
- Streams
- BLM
- WDFW
- WA DNR

0 1 2 4 6 Miles



RJM, DKF
Datum: NAD83 State Plane HARN