






Black Butte Incident  
 OR-MAF-02130  
 Infrared Map  
 Imagery Date: 20210812 @ 2002 MDT  
 Interpreted Acres: 16,609  
 Infrared Interpreter: Ashly Kula

### Legend

-  20210812\_2002\_BlackButte\_HeatPerimeter
-  20210812\_2002\_BlackButte\_IntenseHeat
-  20210812\_2002\_BlackButte\_ScatteredHeat
-  IR Isolated Heat Source
-  Possible IR Heat Source