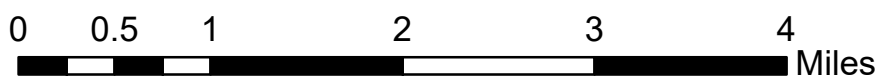







Copyright © 2013 National Geographic Society, i-cubed



Black Butte Incident
 OR-MAF-02130
 Infrared Map
 Imagery Date: 20210812 @ 2002 MDT
 Interpreted Acres: 16,609
 Infrared Interpreter: Ashly Kula



Legend

-  20210812_2002_BlackButte_HeatPerimeter
-  20210812_2002_BlackButte_IntenseHeat
-  20210812_2002_BlackButte_ScatteredHeat
-  IR Isolated Heat Source
-  Possible IR Heat Source