





Black Butte Incident  
 OR-MAF-02130  
 Infrared Map  
 Imagery Date: 20210813 @ 2001 MDT  
 Interpreted Acres: 17,569  
 Infrared Interpreter: Ashly Kula



### Legend

-  20210813\_2001\_BlackButte\_HeatPerimeter
-  20210813\_2001\_BlackButte\_IntenseHeat
-  20210813\_2001\_BlackButte\_ScatteredHeat
-  20210813\_2001\_BlackButte\_IsolatedHeatSources