


















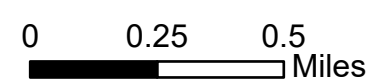
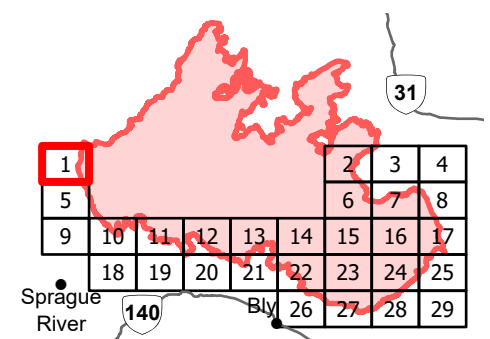


IAP
 Bootleg
 Zone 1
 OR-FWF-210321
 07/21/2021 Day Shift
 388,360 acres at 07/19/2021 @ 2130

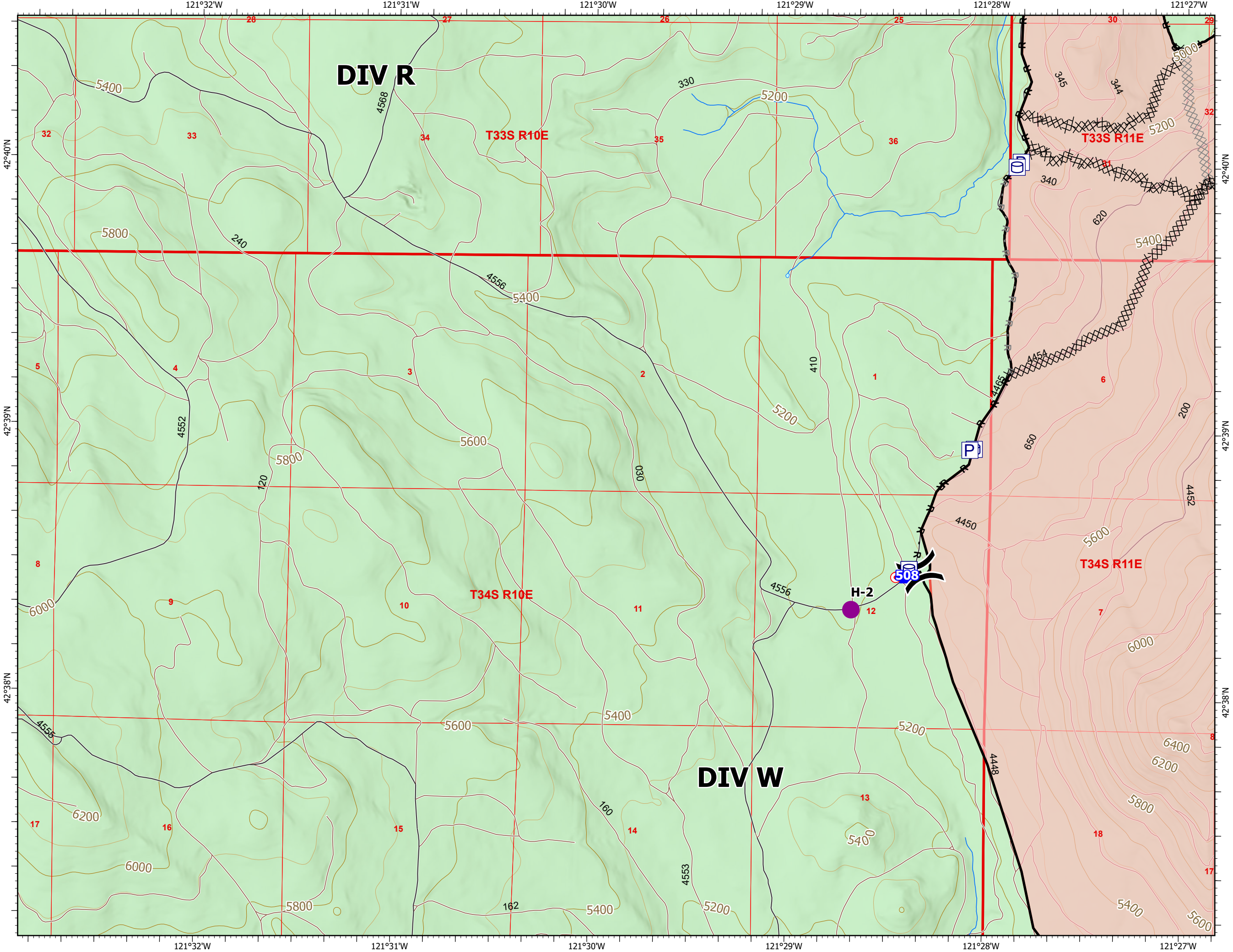
Page 1 of 29

Zone 2 Branch I Div R/W

-  Helispot
-  Division Break
-  Drop Point
-  Hot Spot - Spot Fire
-  Wildfire Daily Fire Perimeter
-  Pump
-  Water Tank
-  Completed Dozer Line
-  Completed Road as Line
-  Planned Dozer Line
-  Planned Road as Line
-  Contained Line
-  PLSS Sections
-  PLSS Townships
-  United States Forest Service
-  Fish Presence Streams
-  Waterbodies
-  All weather Road
-  Dirt Road











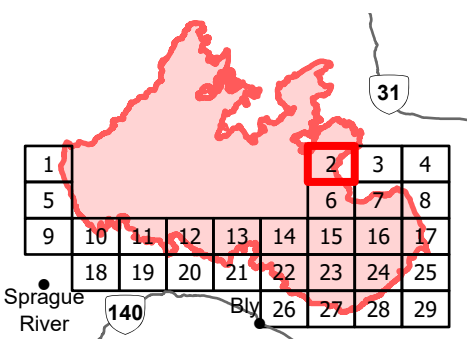
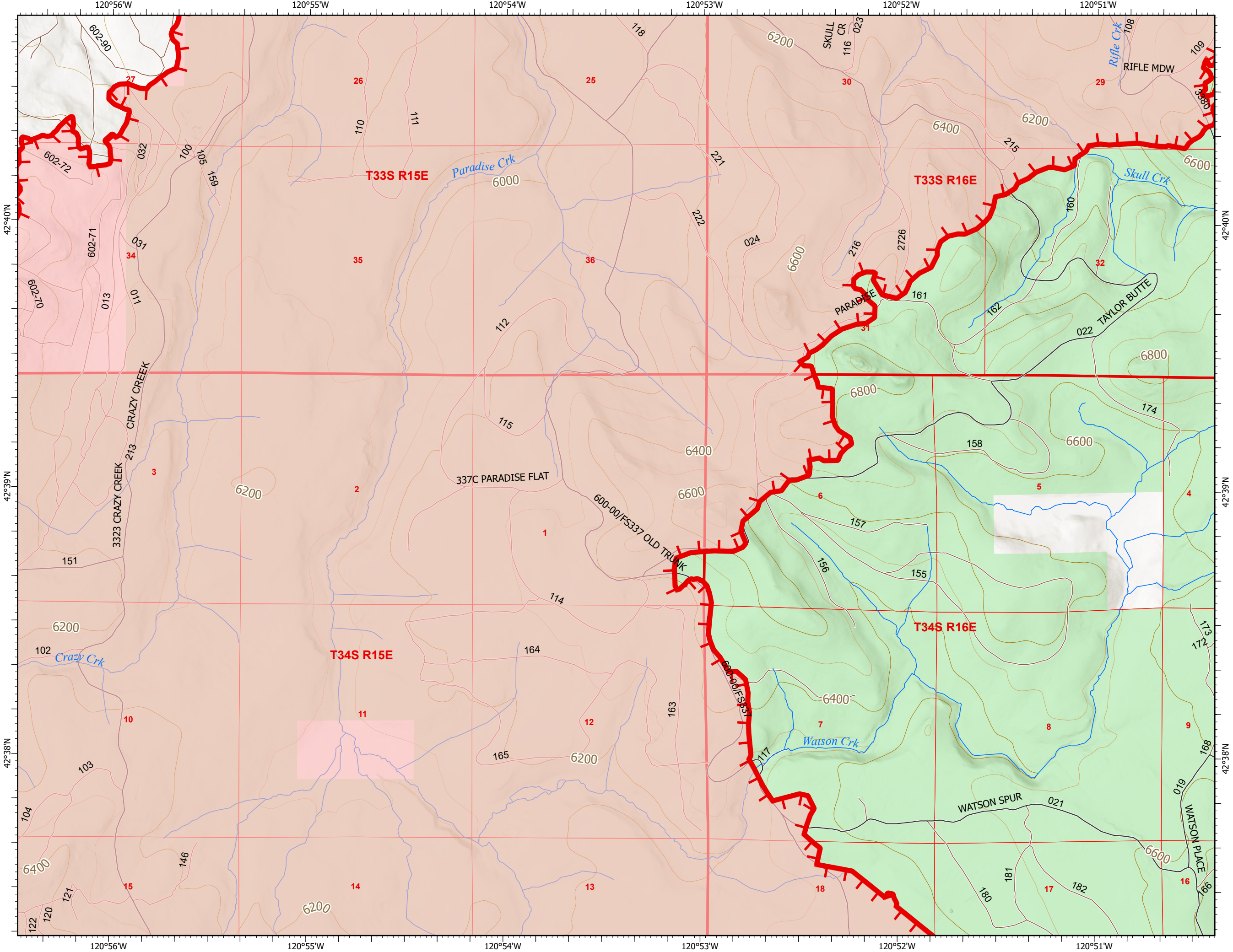
07/20/2021 2101
 Acres from IR and GPS
 North American 1983 Datum, Lat/Long Grid



IAP
Bootleg
Zone 1
OR-FWF-210321
07/21/2021 Day Shift
 388,360 acres at 07/19/2021 @ 2130

Page 2 of 29

- Zone 2 Branch II Div EE**
-  Wildfire Daily Fire Perimeter
 -  Fire Edge
 -  PLSS Sections
 -  PLSS Townships
 -  United States Forest Service
 -  Fish Presence Streams
 -  All weather Road
 -  Dirt Road



0 0.25 0.5 Miles














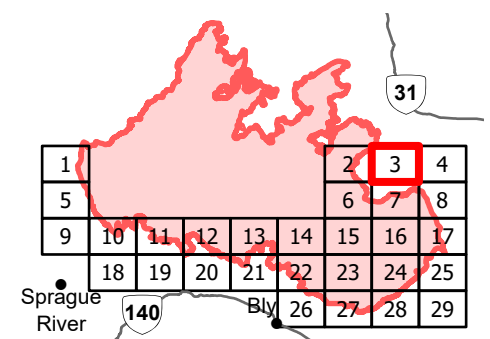
07/20/2021 2101
 Acres from IR and GPS
 North American 1983 Datum, LatLong Grid

IAP
 Bootleg
 Zone 1
 OR-FWF-210321
 07/21/2021 Day Shift
 388,360 acres at 07/19/2021 @ 2130

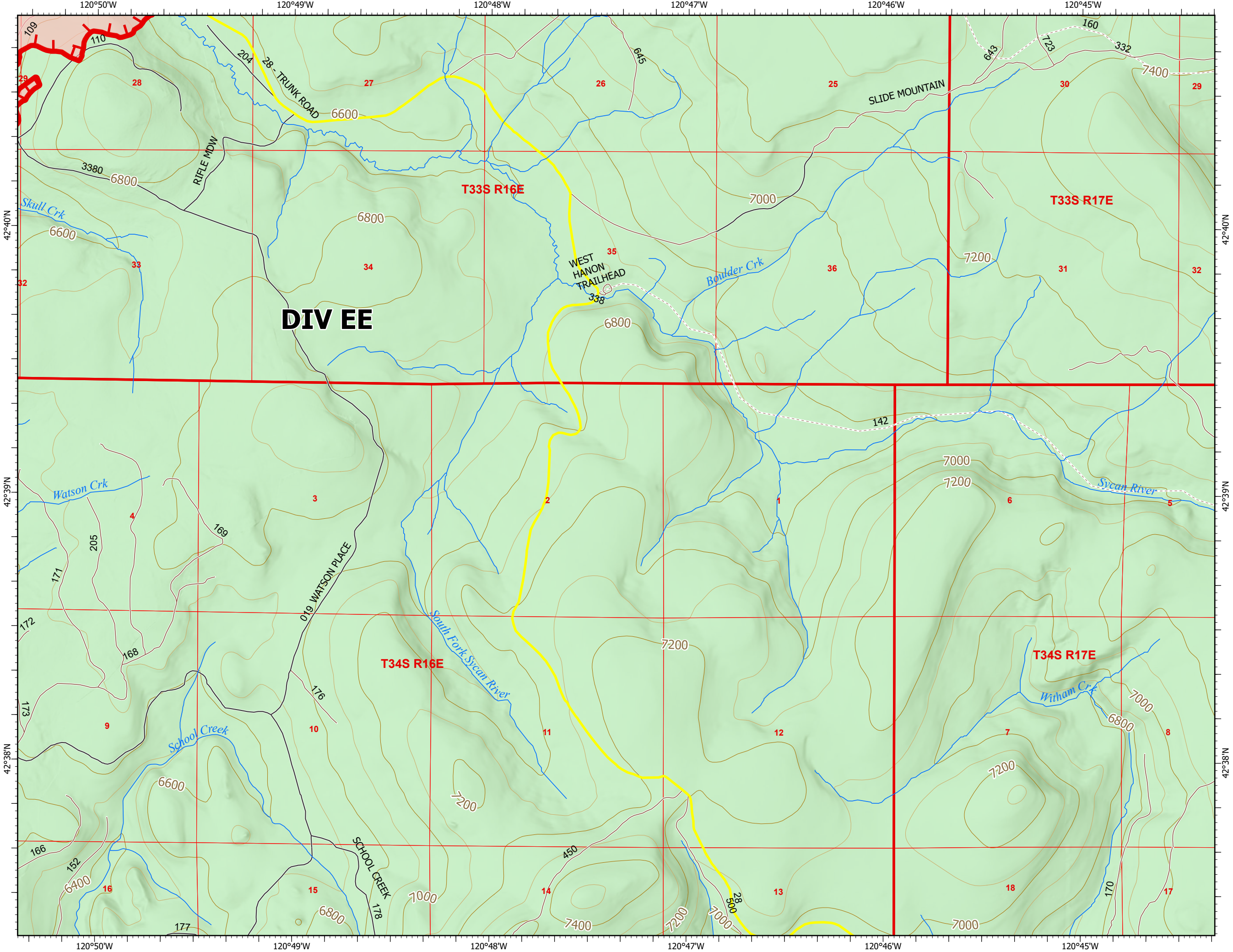
Page 3 of 29

Zone 2 Branch II Div EE

-  Wildfire Daily Fire Perimeter
-  Fire Edge
-  PLSS Sections
-  PLSS Townships
-  United States Forest Service
-  Fish Presence Streams
-  Travel Route
-  Paved; Highway exit
-  All weather Road
-  Dirt Road
-  Hiking trail



07/20/2021 2101
 Acres from IR and GPS
 North American 1983 Datum, LatLong Grid

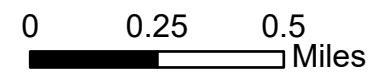
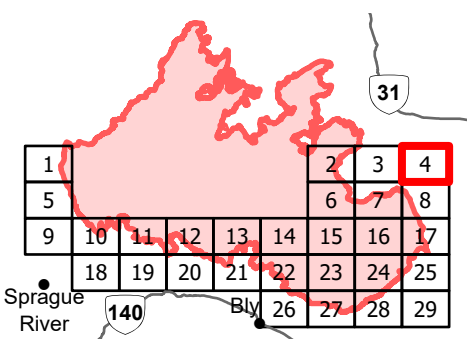
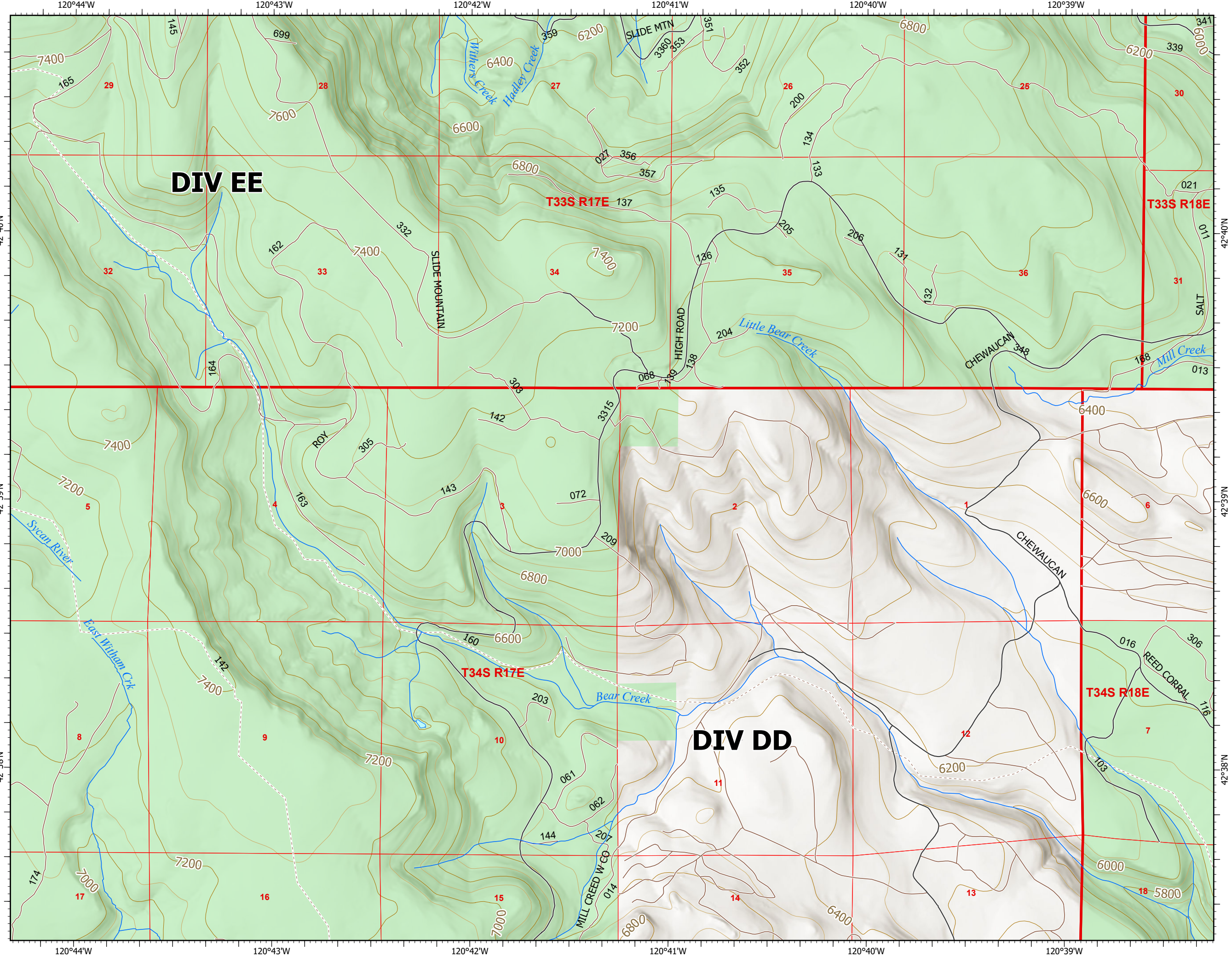


IAP
Bootleg
Zone 1
OR-FWF-210321
07/21/2021 Day Shift
 388,360 acres at 07/19/2021 @ 2130

Page 4 of 29

Zone 1/2 Branch II/V Div DD/EE

- PLSS Sections
- PLSS Townships
- United States Forest Service
- Fish Presence Streams
- Waterbodies
- All weather Road
- Dirt Road
- Hiking trail



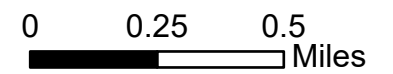
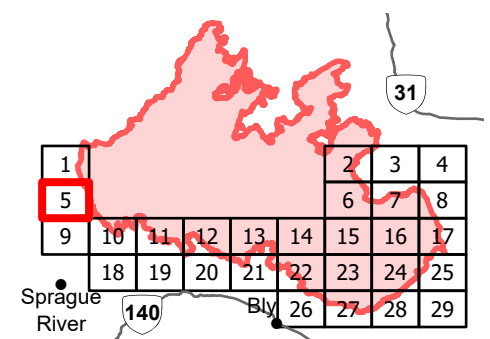
07/20/2021 2101
 Acres from IR and GPS
 North American 1983 Datum, LatLong Grid

IAP
 Bootleg
 Zone 1
 OR-FWF-210321
 07/21/2021 Day Shift
 388,360 acres at 07/19/2021 @ 2130

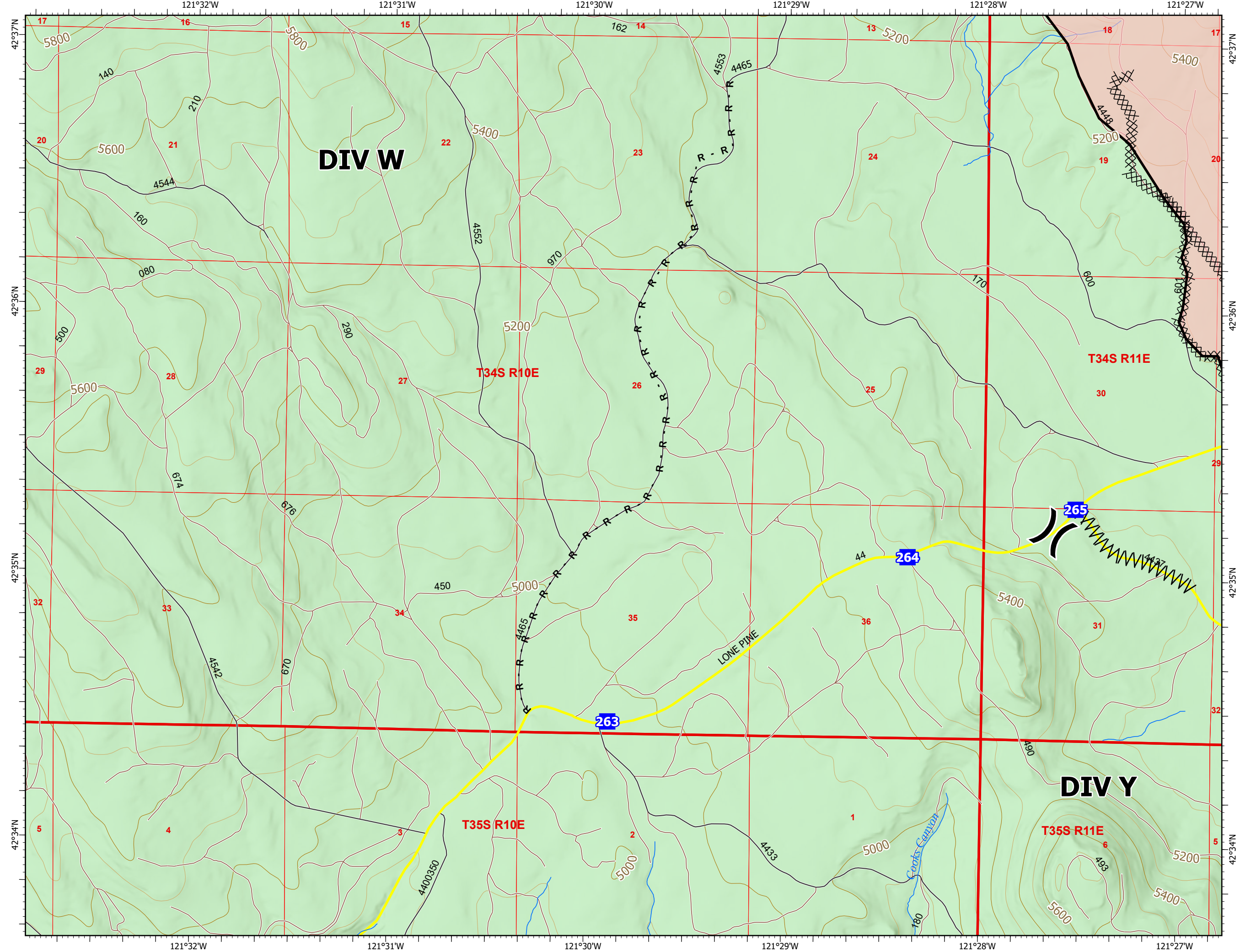
Page 5 of 29

Zone 2 Branch I Div W/Y

-  Division Break
-  Drop Point
-  Wildfire Daily Fire Perimeter
-  Completed Dozer Line
-  Completed Fuel Break
-  Completed Road as Line
-  Contained Line
-  PLSS Sections
-  PLSS Townships
-  United States Forest Service
-  Fish Presence Streams
-  Travel Route
-  All weather Road
-  Dirt Road











07/20/2021 2101
 Acres from IR and GPS
 North American 1983 Datum, LatLong Grid

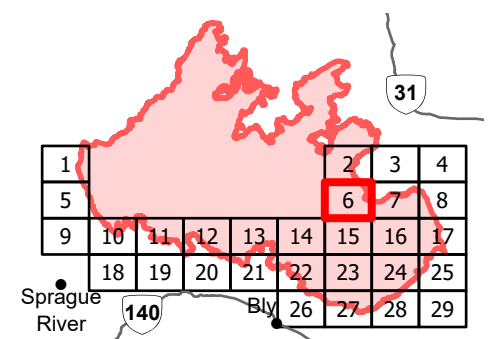


IAP
Bootleg
Zone 1
OR-FWF-210321
07/21/2021 Day Shift
 388,360 acres at 07/19/2021 @ 2130

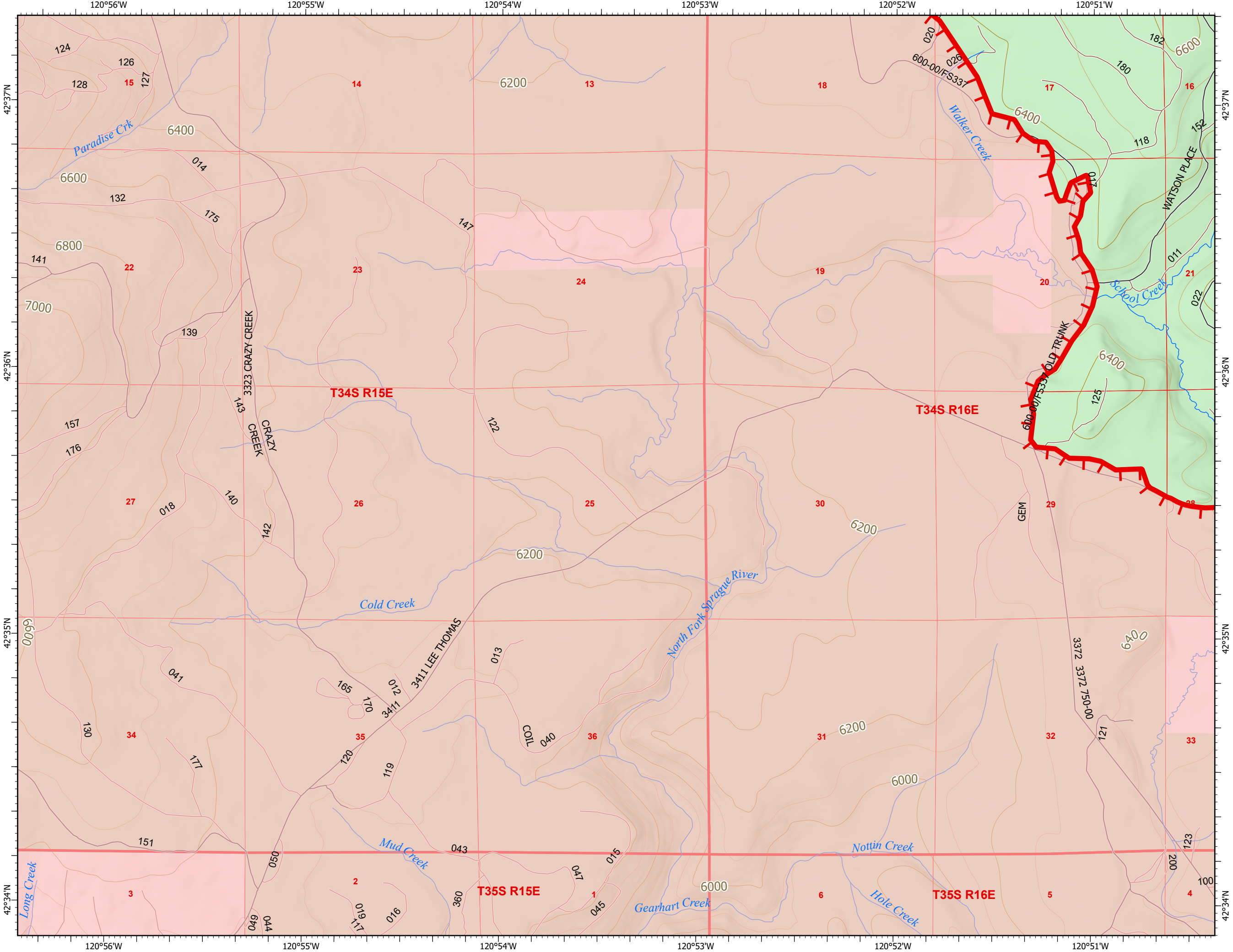
Page 6 of 29

Zone 2 Branch II Div EE

-  Wildfire Daily Fire Perimeter
-  Fire Edge
-  PLSS Sections
-  PLSS Townships
-  United States Forest Service
-  Fish Presence Streams
-  All weather Road
-  Dirt Road
















07/20/2021 2101
 Acres from IR and GPS
 North American 1983 Datum, LatLong Grid

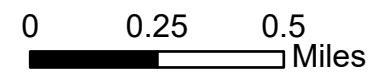
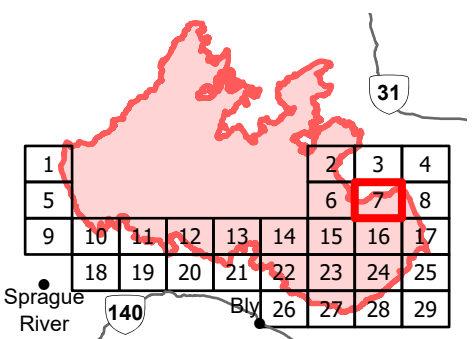
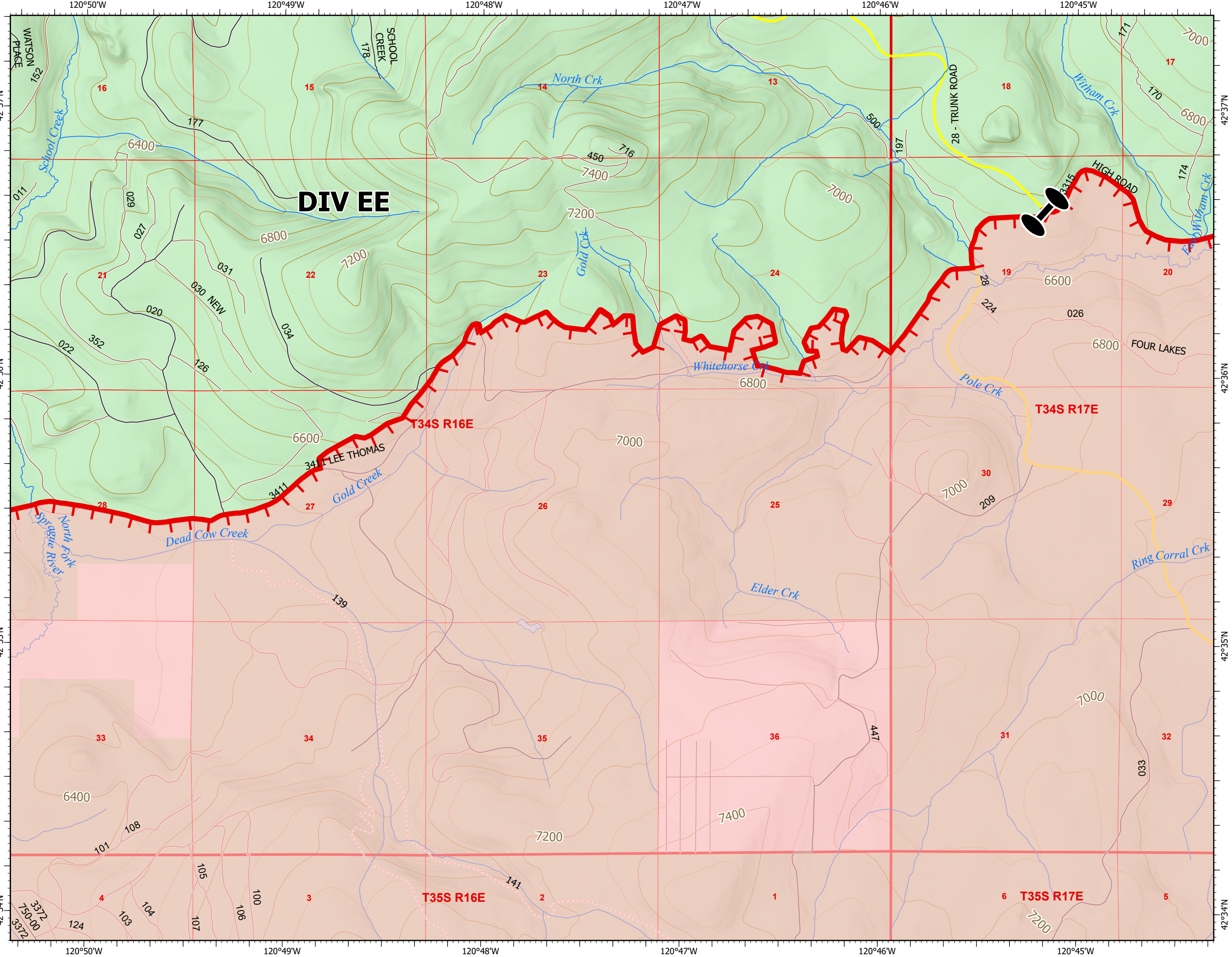


IAP
 Bootleg
 Zone 1
 OR-FWF-210321
 07/21/2021 Day Shift
 388,360 acres at 07/19/2021 @ 2130

Page 7 of 29

Zone 1/2 Branch II/V Div DD/EE

-  Zone Break
-  Wildfire Daily Fire Perimeter
-  Fire Edge
-  PLSS Sections
-  PLSS Townships
-  United States Forest Service
-  Fish Presence Streams
-  Waterbodies
-  Travel Route
-  Paved; Highway exit
-  All weather Road
-  Dirt Road
-  Hiking trail















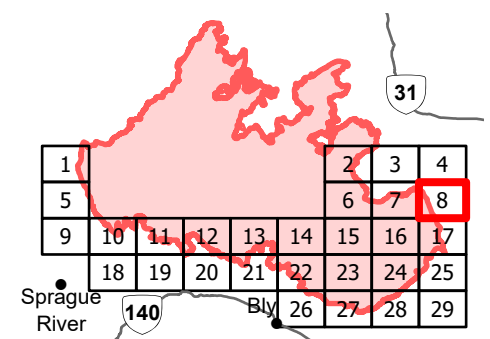
07/20/2021 2102
 Acres from IR and GPS
 North American 1983 Datum, LatLong Grid

IAP
 Bootleg
 Zone 1
 OR-FWF-210321
 07/21/2021 Day Shift
 388,360 acres at 07/19/2021 @ 2130

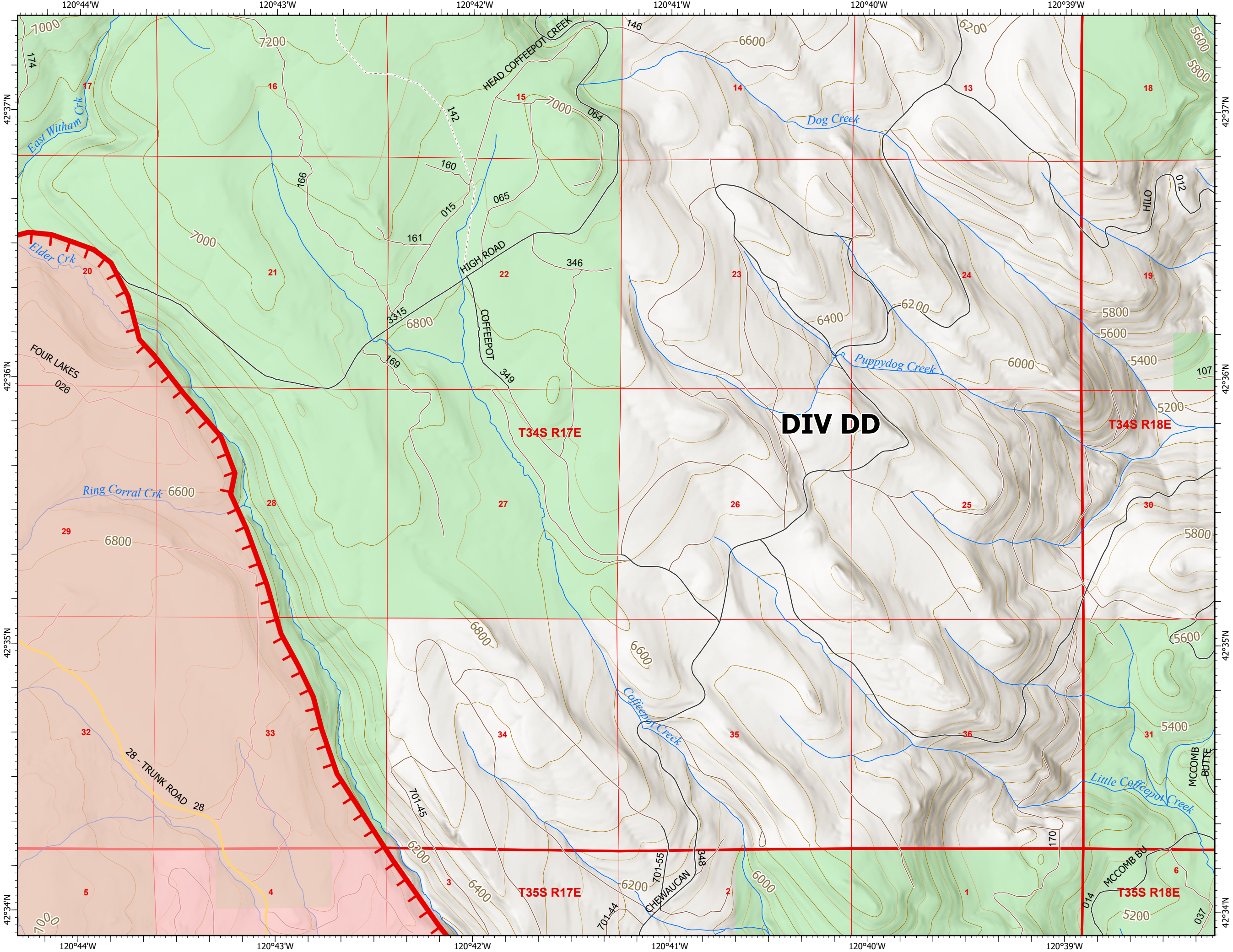
Page 8 of 29

Zone 1 Branch V Div DD

-  Wildfire Daily Fire Perimeter
-  Fire Edge
-  PLSS Sections
-  PLSS Townships
-  United States Forest Service
-  Fish Presence Streams
-  Waterbodies
-  Travel Route
-  Paved; Highway exit
-  All weather Road
-  Dirt Road
-  Hiking trail



07/20/2021 2102
 Acres from IR and GPS
 North American 1983 Datum, LatLong Grid

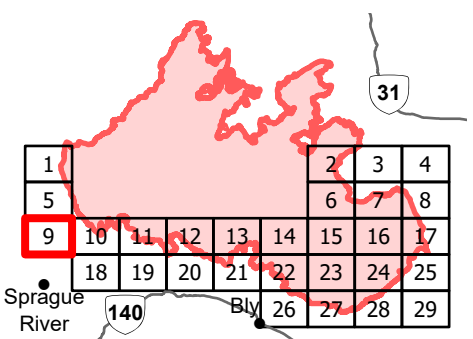
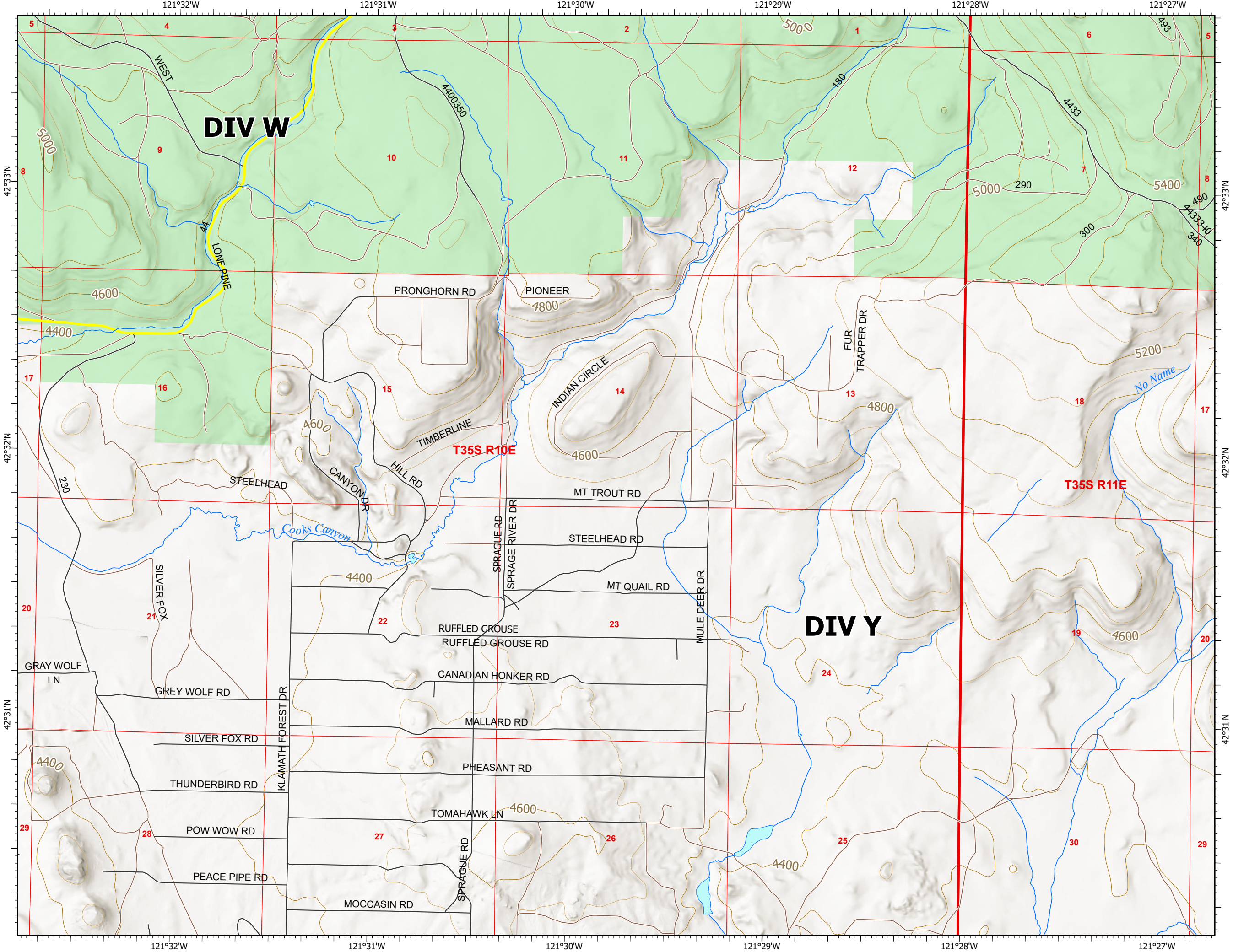


IAP
 Bootleg
 Zone 1
 OR-FWF-210321
 07/21/2021 Day Shift
 388,360 acres at 07/19/2021 @ 2130

Page 9 of 29

Zone 2 Branch I Div W/Y

- PLSS Sections
- PLSS Townships
- United States Forest Service
- Fish Presence Streams
- Electric Transmission Lines
- Waterbodies
- Travel Route
- All weather Road
- Dirt Road



0 0.25 0.5 Miles



07/20/2021 2102
 Acres from IR and GPS
 North American 1983 Datum, LatLong Grid

IAP

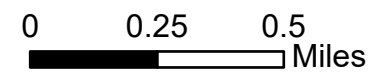
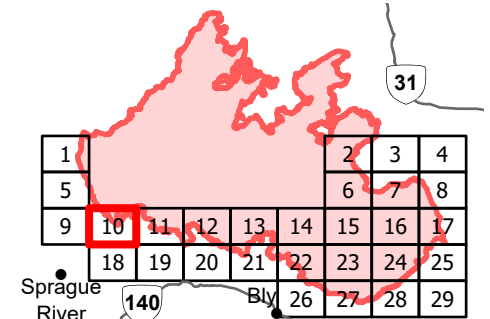
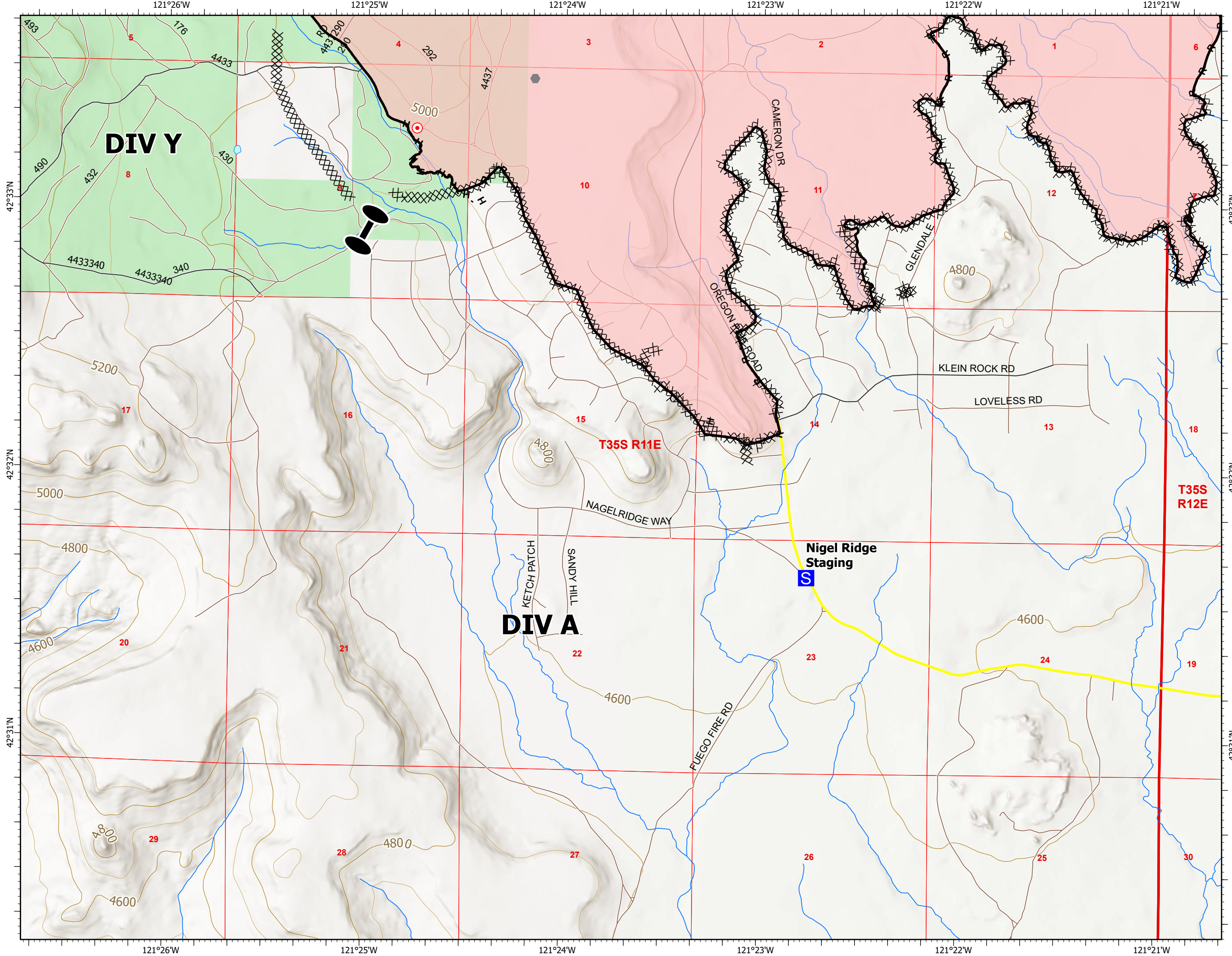
Bootleg
Zone 1

OR-FWF-210321
07/21/2021 Day Shift
388,360 acres at 07/19/2021 @ 2130

Page 10 of 29

Zone 1/2 Branch I/IV Div Y/A

- Zone Break
- Staging Area
- Hot Spot - Spot Fire
- Other
- Wildfire Daily Fire Perimeter
- Completed Dozer Line
- Completed Hand Line
- Completed Road as Line
- Contained Line
- PLSS Sections
- PLSS Townships
- United States Forest Service
- Fish Presence Streams
- Waterbodies
- Travel Route
- All weather Road
- Dirt Road

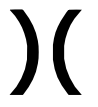


















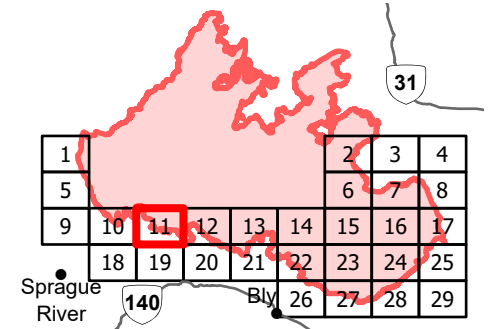
07/20/2021 2102
Acres from IR and GPS
North American 1983 Datum, LatLong Grid

IAP
Bootleg
Zone 1
OR-FWF-210321
07/21/2021 Day Shift
 388,360 acres at 07/19/2021 @ 2130

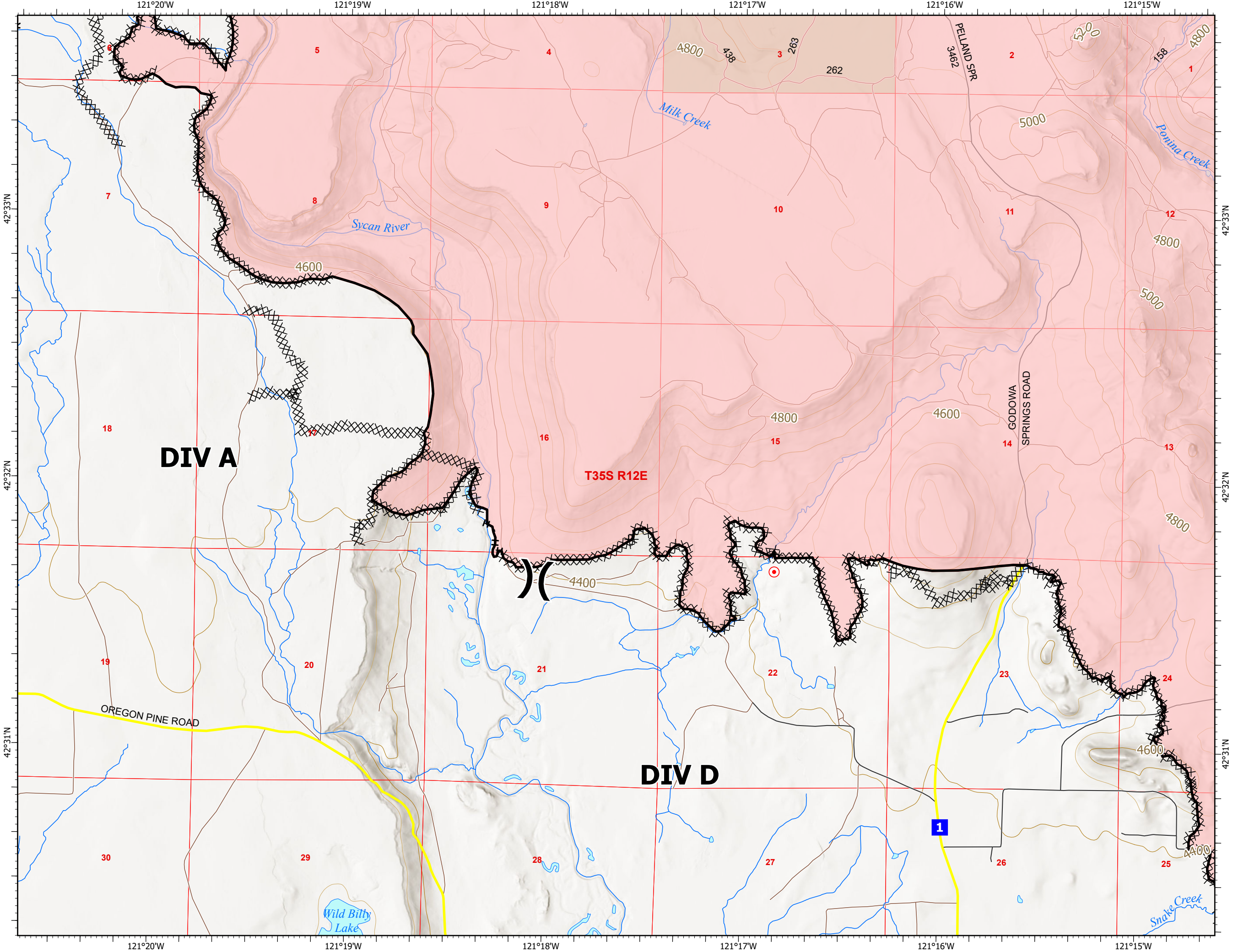
Page 11 of 29

Zone 1 **Branch IV** **Div A/D**

-  Division Break
-  Drop Point
-  Hot Spot - Spot Fire
-  Wildfire Daily Fire Perimeter
-  Completed Dozer Line
-  Completed Hand Line
-  Completed Road as Line
-  Contained Line
-  PLSS Sections
-  PLSS Townships
-  United States Forest Service
-  Fish Presence Streams
-  Waterbodies
-  Travel Route
-  Paved; Highway exit
-  All weather Road
-  Dirt Road



07/20/2021 2102
 Acres from IR and GPS
 North American 1983 Datum, LatLong Grid



IAP

Bootleg Zone 1

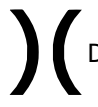



















OR-FWF-210321

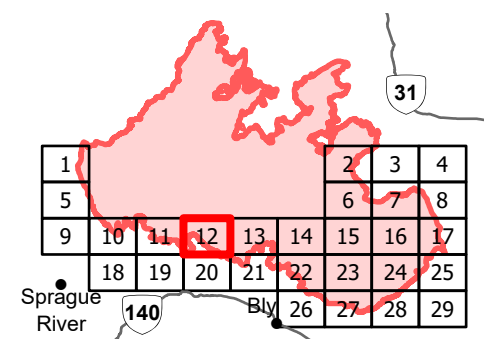
07/21/2021 Day Shift

388,360 acres at 07/19/2021 @ 2130

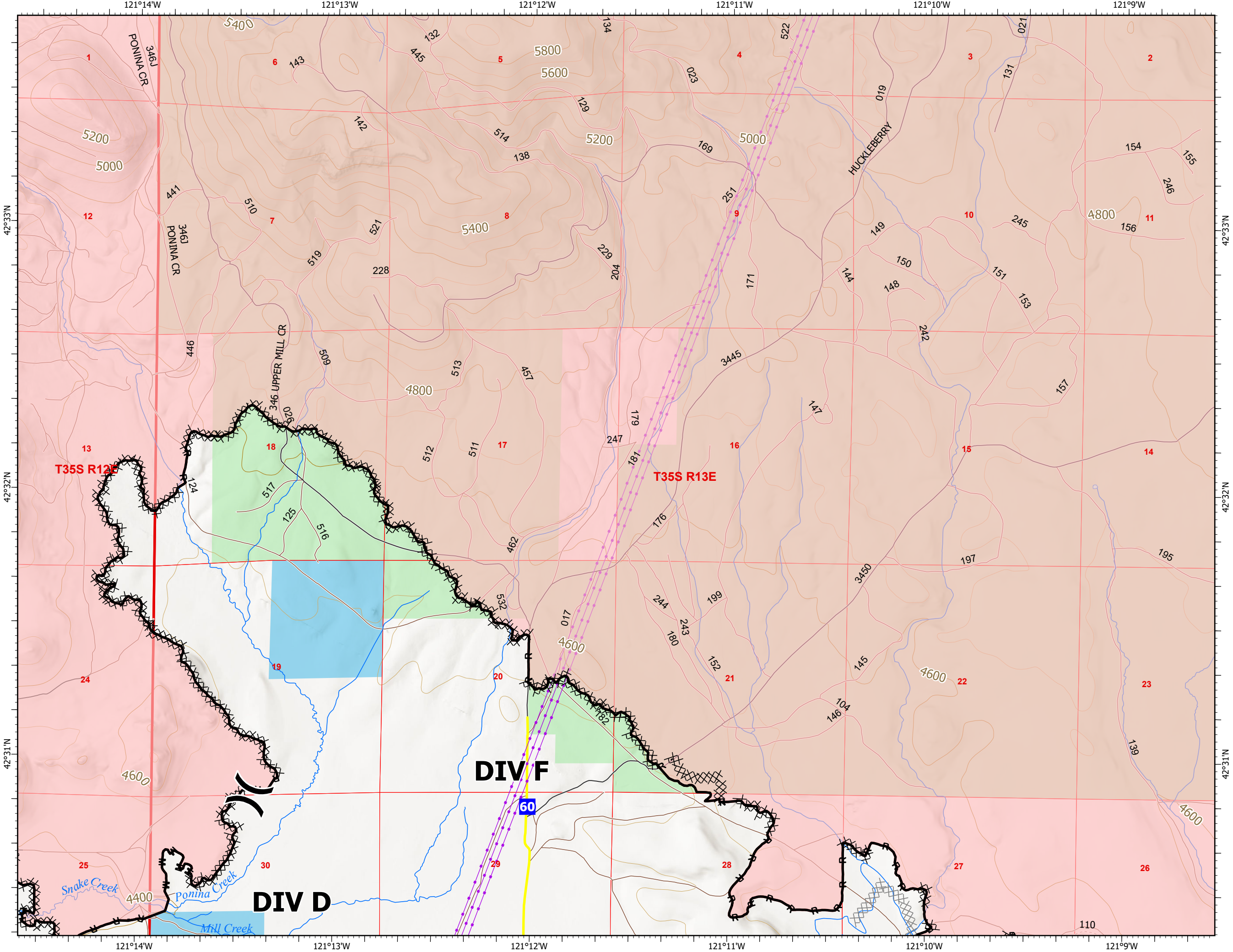
Page 12 of 29

Zone 1 Branch IV Div D/F

-  Division Break
-  Drop Point
-  Wildfire Daily Fire Perimeter
-  Completed Dozer Line
-  Completed Hand Line
-  Completed Mixed Construction Line
-  Completed Road as Line
-  Planned Dozer Line
-  Contained Line
-  PLSS Sections
-  PLSS Townships
-  Oregon Department of Forestry (ODF)
-  United States Forest Service
-  Fish Presence Streams
-  Electric Transmission Lines
-  Waterbodies
-  Travel Route
-  All weather Road
-  Dirt Road
-  Hiking trail



07/20/2021 2102
Acres from IR and GPS
North American 1983 Datum, LatLong Grid



IAP

Bootleg Zone 1


















OR-FWF-210321

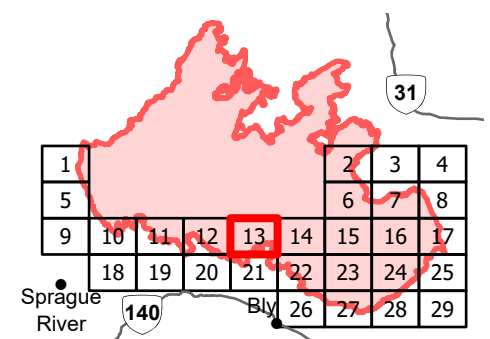
07/21/2021 Day Shift

388,360 acres at 07/19/2021 @ 2130

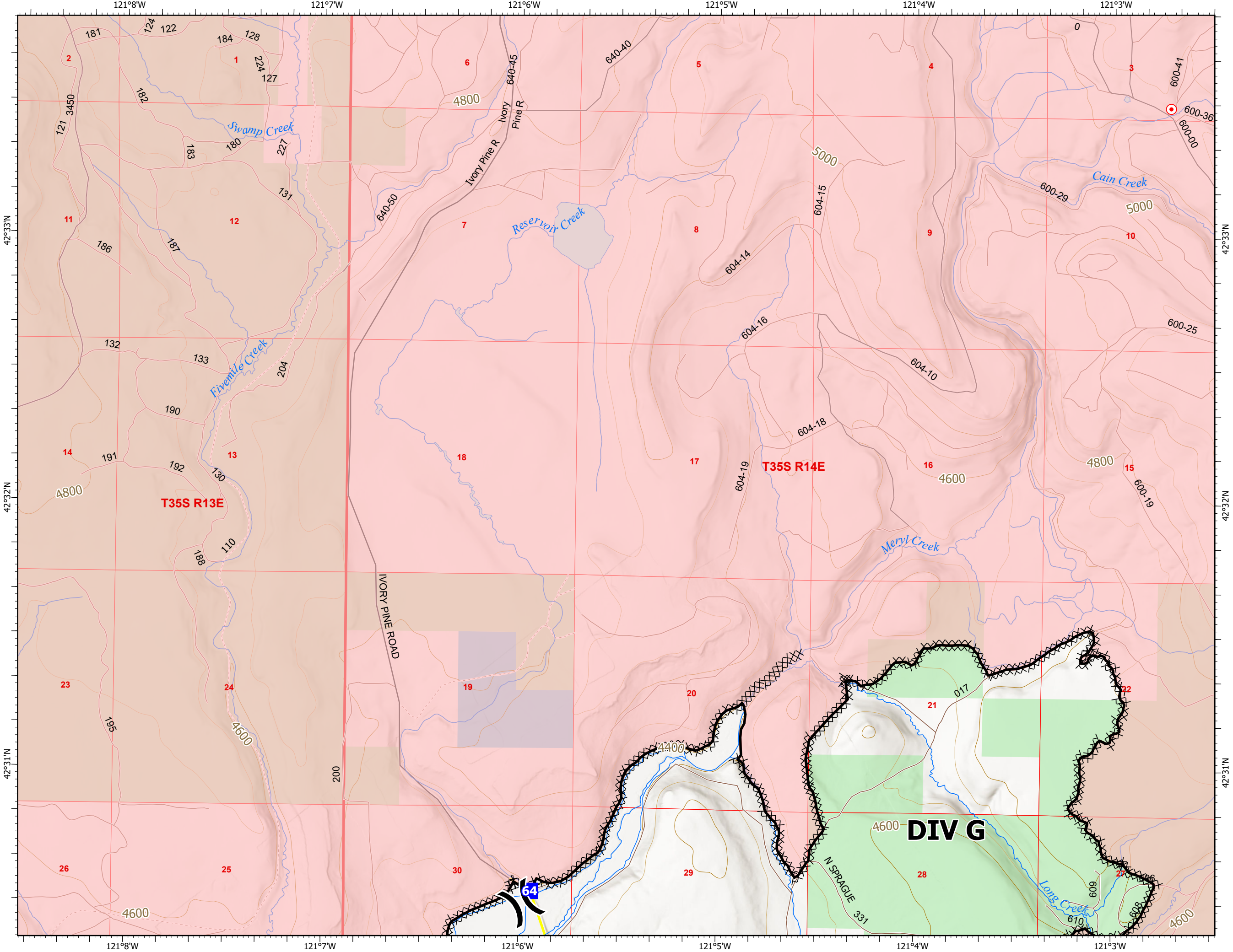
Page 13 of 29

Zone 1 Branch IV Div G

-  Division Break
-  Drop Point
-  Hot Spot - Spot Fire
-  Wildfire Daily Fire Perimeter
-  Completed Dozer Line
-  Contained Line
-  PLSS Sections
-  PLSS Townships
-  Oregon Department of Forestry (ODF)
-  United States Forest Service
-  Fish Presence Streams
-  Waterbodies
-  Travel Route
-  Paved; Highway exit
-  All weather Road
-  Dirt Road
-  Hiking trail











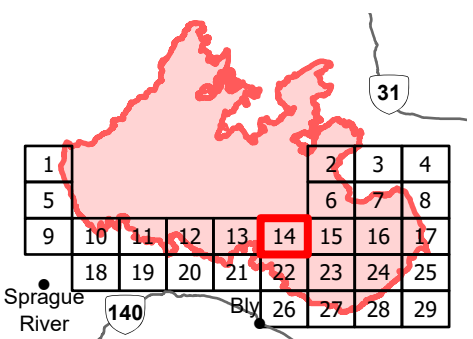
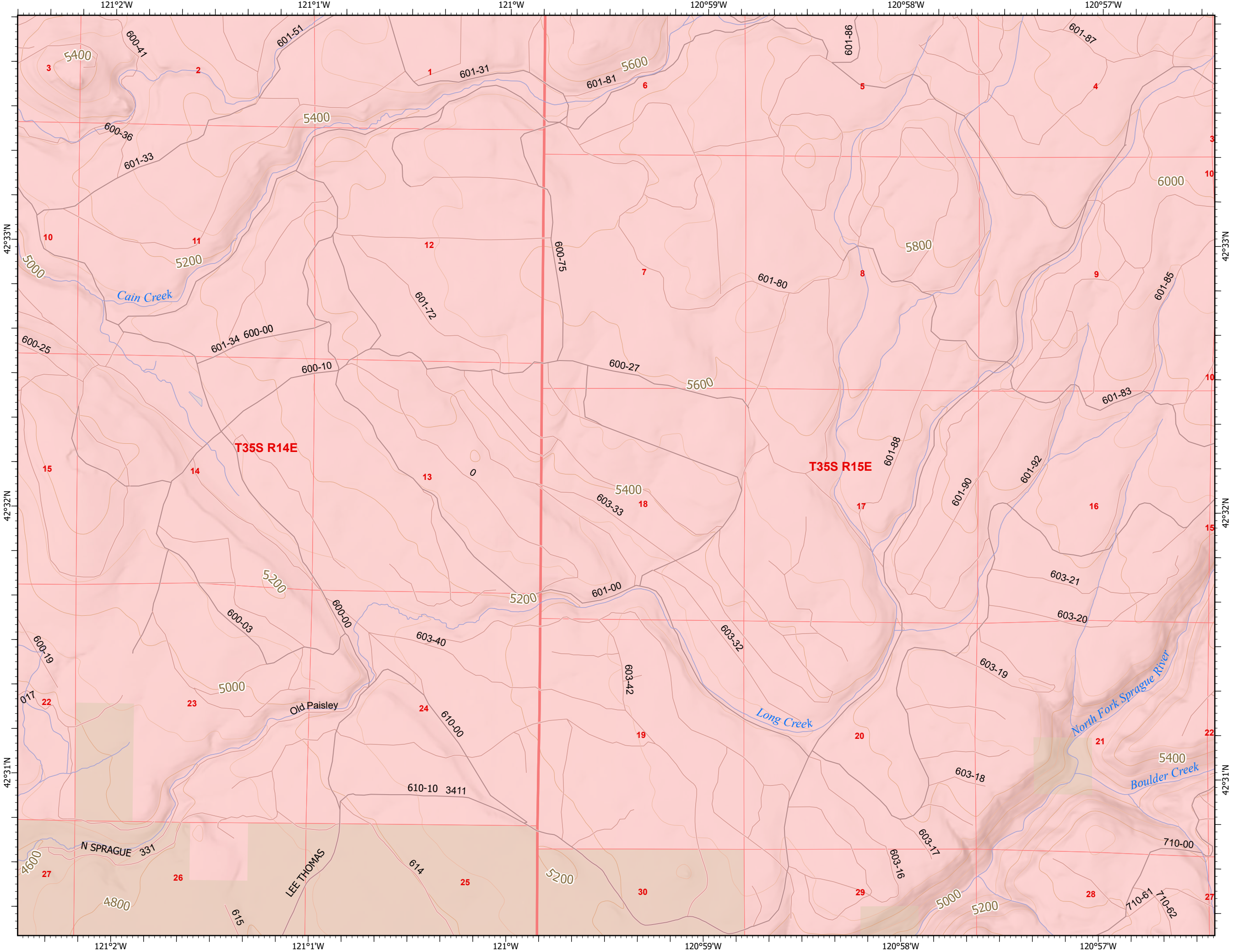
07/20/2021 2103
Acres from IR and GPS
North American 1983 Datum, LatLong Grid



IAP
Bootleg
Zone 1
OR-FWF-210321
07/21/2021 Day Shift
 388,360 acres at 07/19/2021 @ 2130

Page 14 of 29


- Zone 1**
-  Wildfire Daily Fire Perimeter
 -  PLSS Sections
 -  PLSS Townships
 -  United States Forest Service
 -  Fish Presence Streams
 -  Waterbodies
 -  All weather Road
 -  Dirt Road

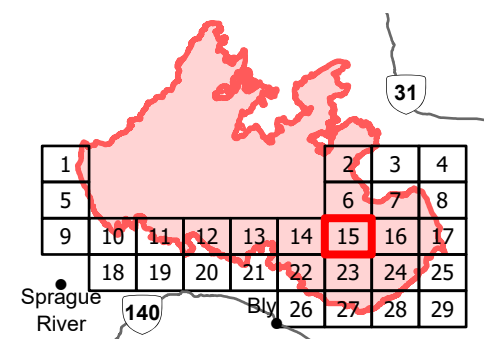
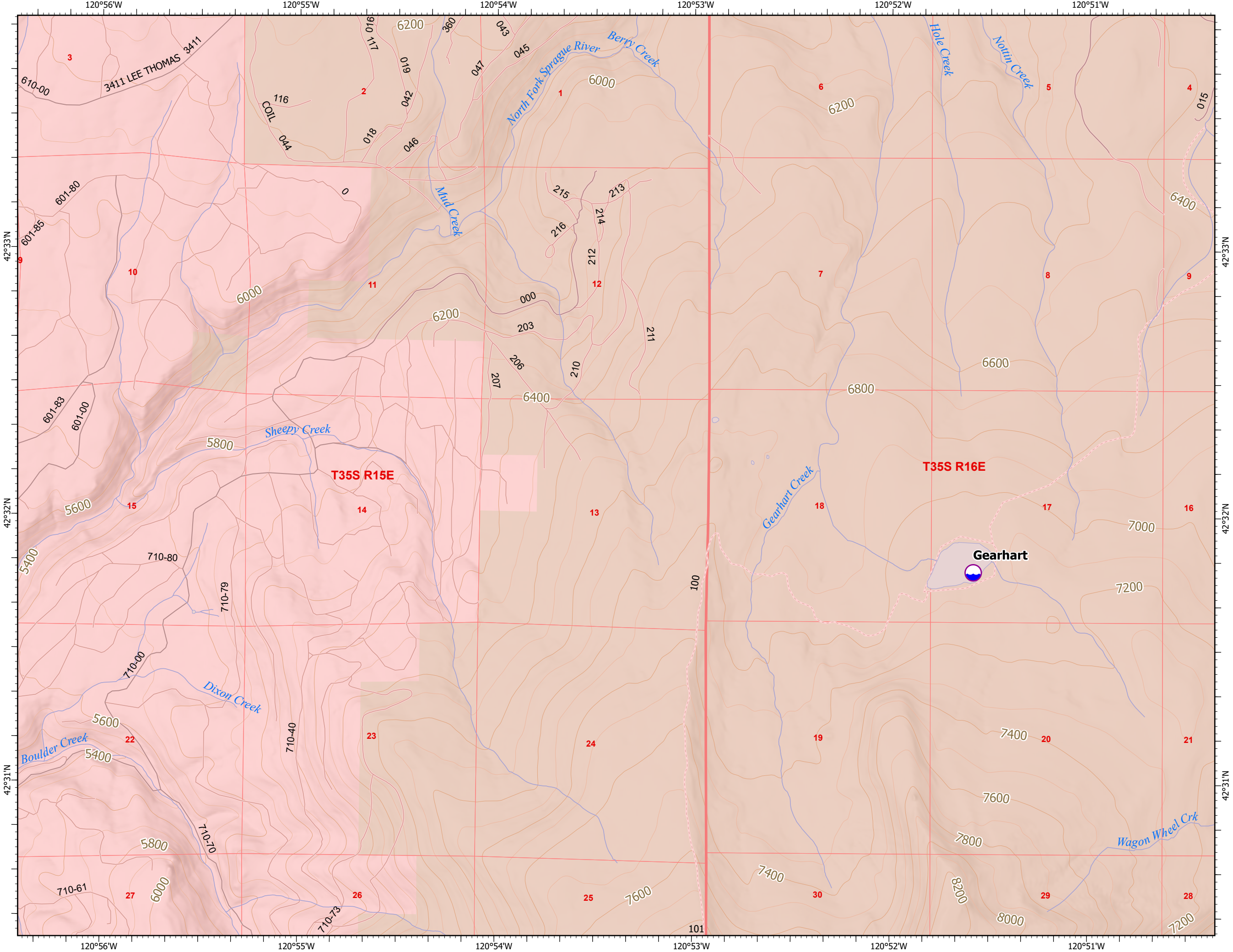


07/20/2021 2103
 Acres from IR and GPS
 North American 1983 Datum, LatLong Grid

IAP
Bootleg
Zone 1
OR-FWF-210321
07/21/2021 Day Shift
 388,360 acres at 07/19/2021 @ 2130

Page 15 of 29

- Zone 1**
-  Dip Site
 -  Wildfire Daily Fire Perimeter
 -  PLSS Sections
 -  PLSS Townships
 -  United States Forest Service
 -  Fish Presence Streams
 -  Waterbodies
 -  All weather Road
 -  Dirt Road
 -  Hiking trail



0 0.25 0.5 Miles













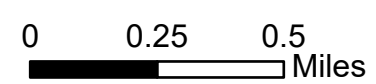
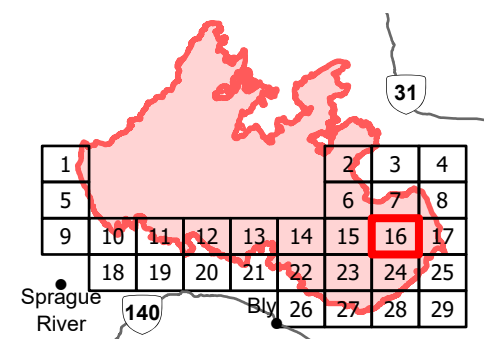
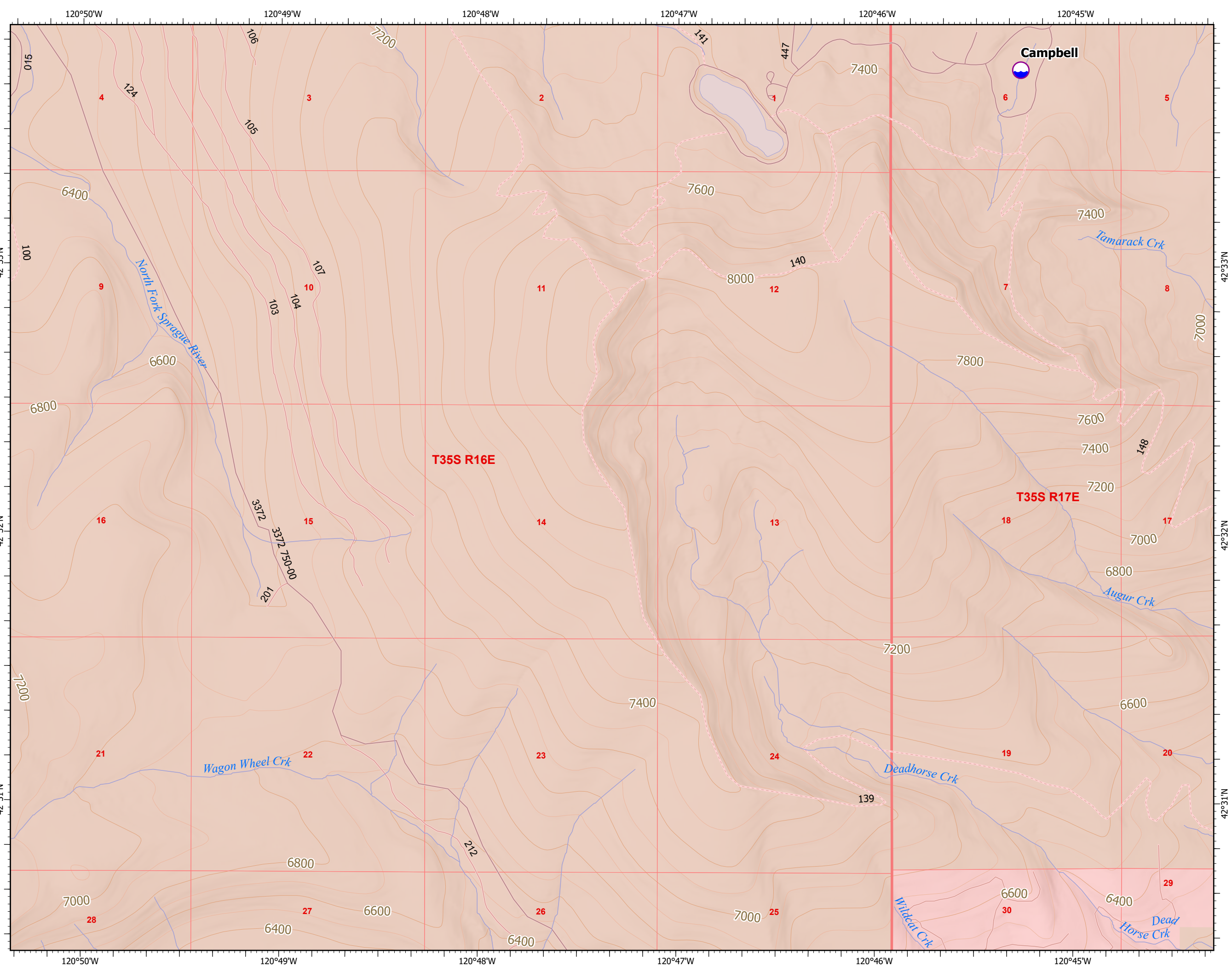
07/20/2021 2103
 Acres from IR and GPS
 North American 1983 Datum, LatLong Grid

IAP
 Bootleg
 Zone 1
 OR-FWF-210321
 07/21/2021 Day Shift
 388,360 acres at 07/19/2021 @ 2130

Page 16 of 29

Zone 1 Branch V Div CC/DD

-  Dip Site
-  Wildfire Daily Fire Perimeter
-  PLSS Sections
-  PLSS Townships
-  United States Forest Service
-  Fish Presence Streams
-  Waterbodies
-  All weather Road
-  Dirt Road
-  Hiking trail



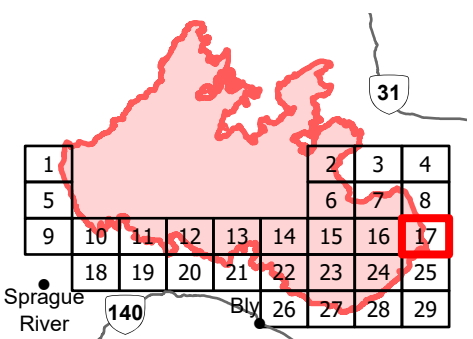
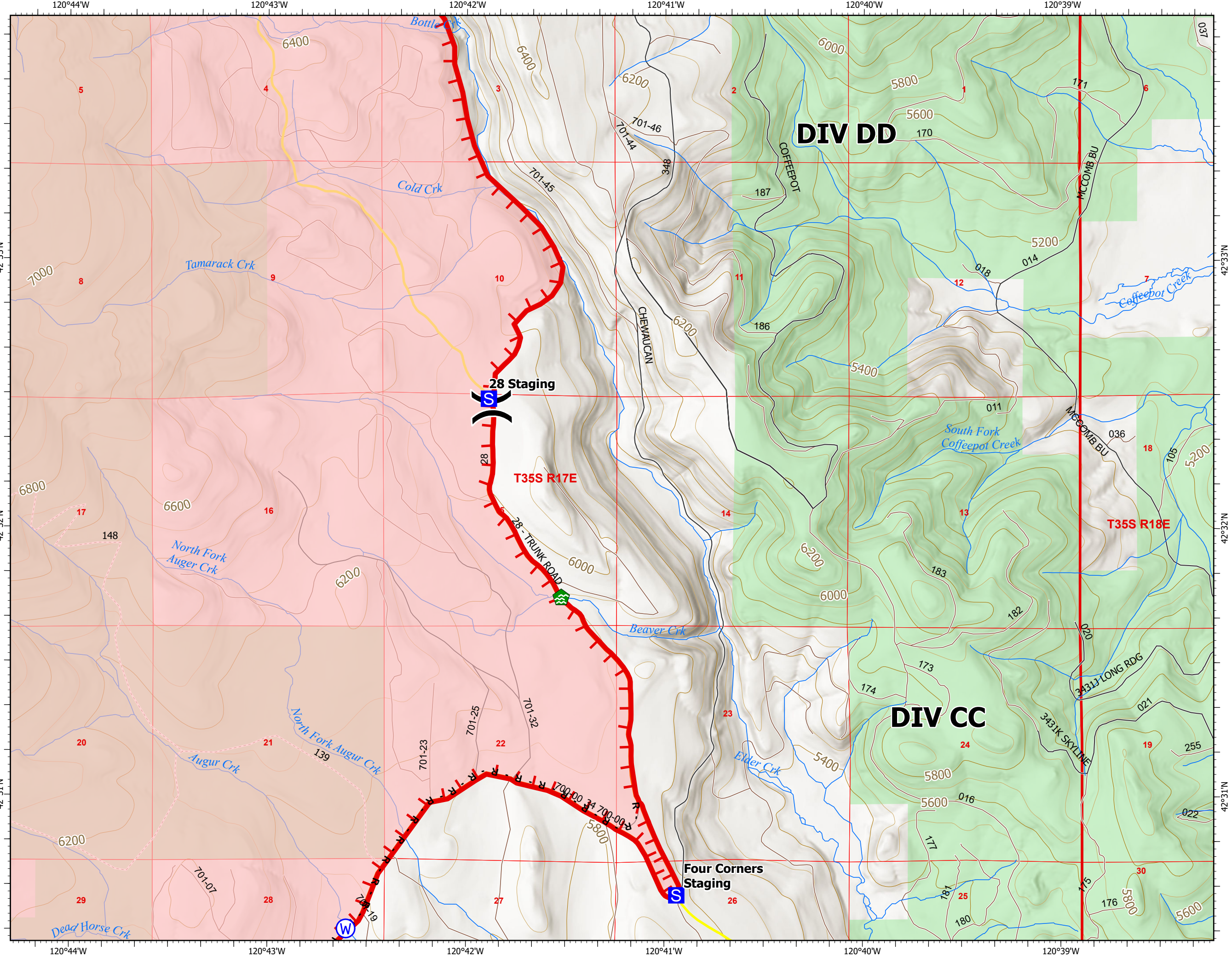
07/20/2021 2103
 Acres from IR and GPS
 North American 1983 Datum, LatLong Grid

IAP
Bootleg
Zone 1
OR-FWF-210321
07/21/2021 Day Shift
 388,360 acres at 07/19/2021 @ 2130

Page 17 of 29

Zone 1 Branch V Div CC/DD

- Division Break
- Staging Area
- Water Development or Draft Site
- Water Source
- Wildfire Daily Fire Perimeter
- Completed Road as Line
- Fire Edge
- PLSS Sections
- PLSS Townships
- United States Forest Service
- Fish Presence Streams
- Travel Route
- Paved; Highway exit
- All weather Road
- Dirt Road
- Hiking trail



0 0.25 0.5 Miles



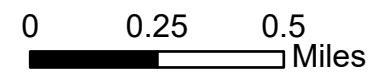
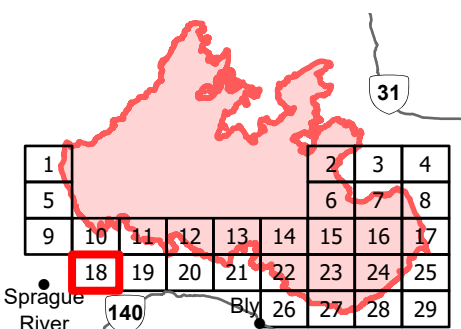
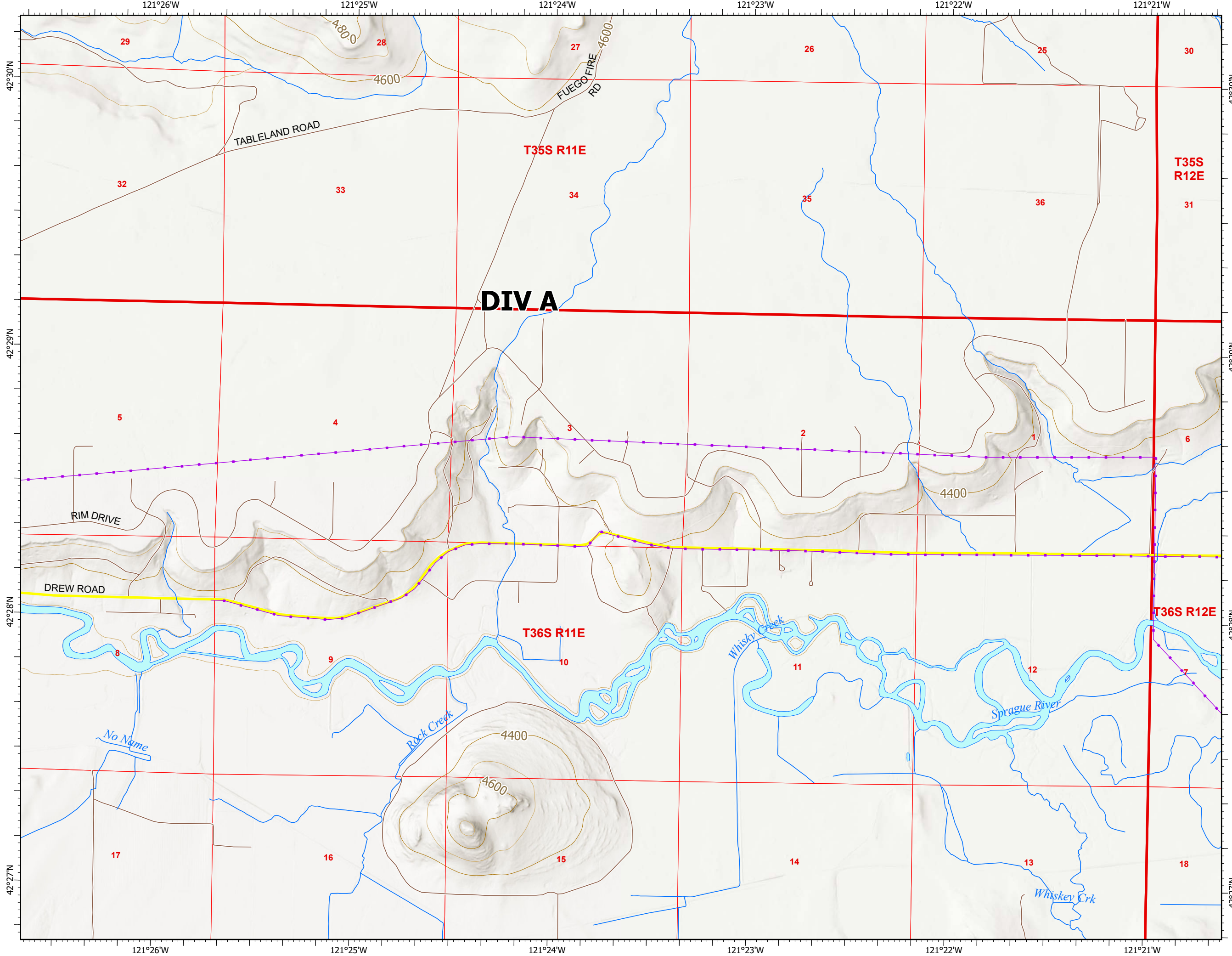
07/20/2021 2103
 Acres from IR and GPS
 North American 1983 Datum, LatLong Grid

IAP
Bootleg
Zone 1
OR-FWF-210321
07/21/2021 Day Shift
 388,360 acres at 07/19/2021 @ 2130

Page 18 of 29

Zone 1 Branch IV Div A

- PLSS Sections
- PLSS Townships
- Fish Presence Streams
- Electric Transmission Lines
- Waterbodies
- Travel Route
- Paved; Highway exit
- Dirt Road













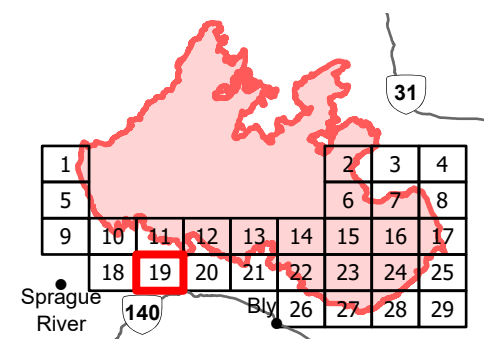
07/20/2021 2103
 Acres from IR and GPS
 North American 1983 Datum, LatLong Grid

IAP
 Bootleg
 Zone 1
 OR-FWF-210321
 07/21/2021 Day Shift
 388,360 acres at 07/19/2021 @ 2130

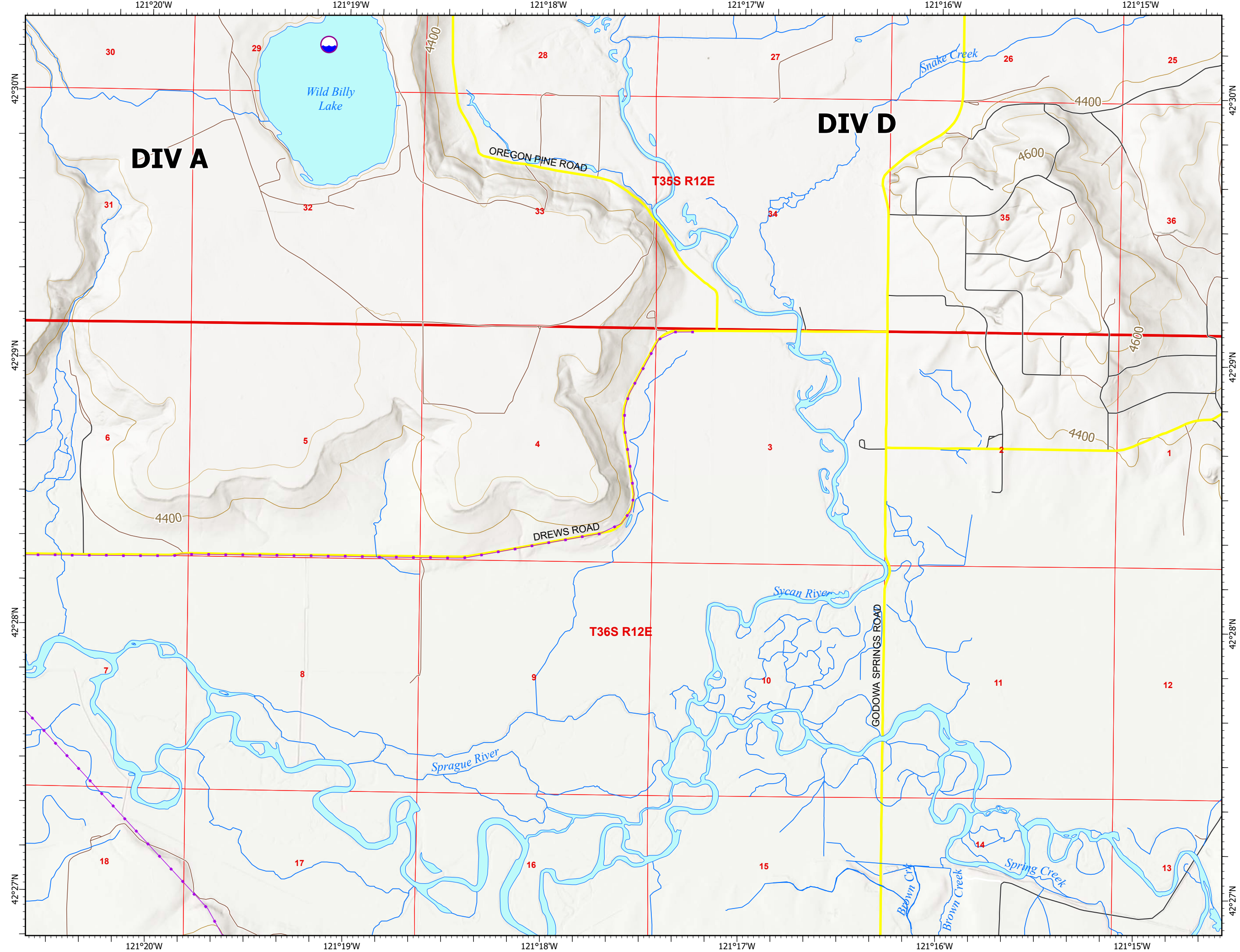
Page 19 of 29

Zone 1 Branch IV Div A/D

-  Dip Site
-  PLSS Sections
-  PLSS Townships
-  Fish Presence Streams
-  Electric Transmission Lines
-  Waterbodies
-  Travel Route
-  Paved; Highway exit
-  All weather Road
-  Dirt Road




















07/20/2021 2104
 Acres from IR and GPS
 North American 1983 Datum, LatLong Grid

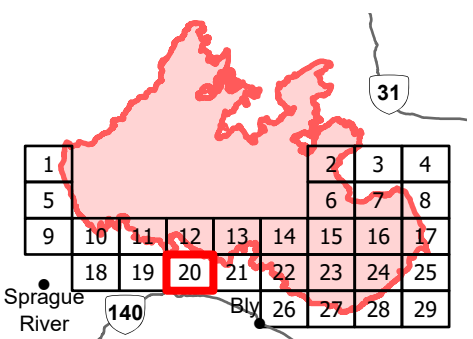
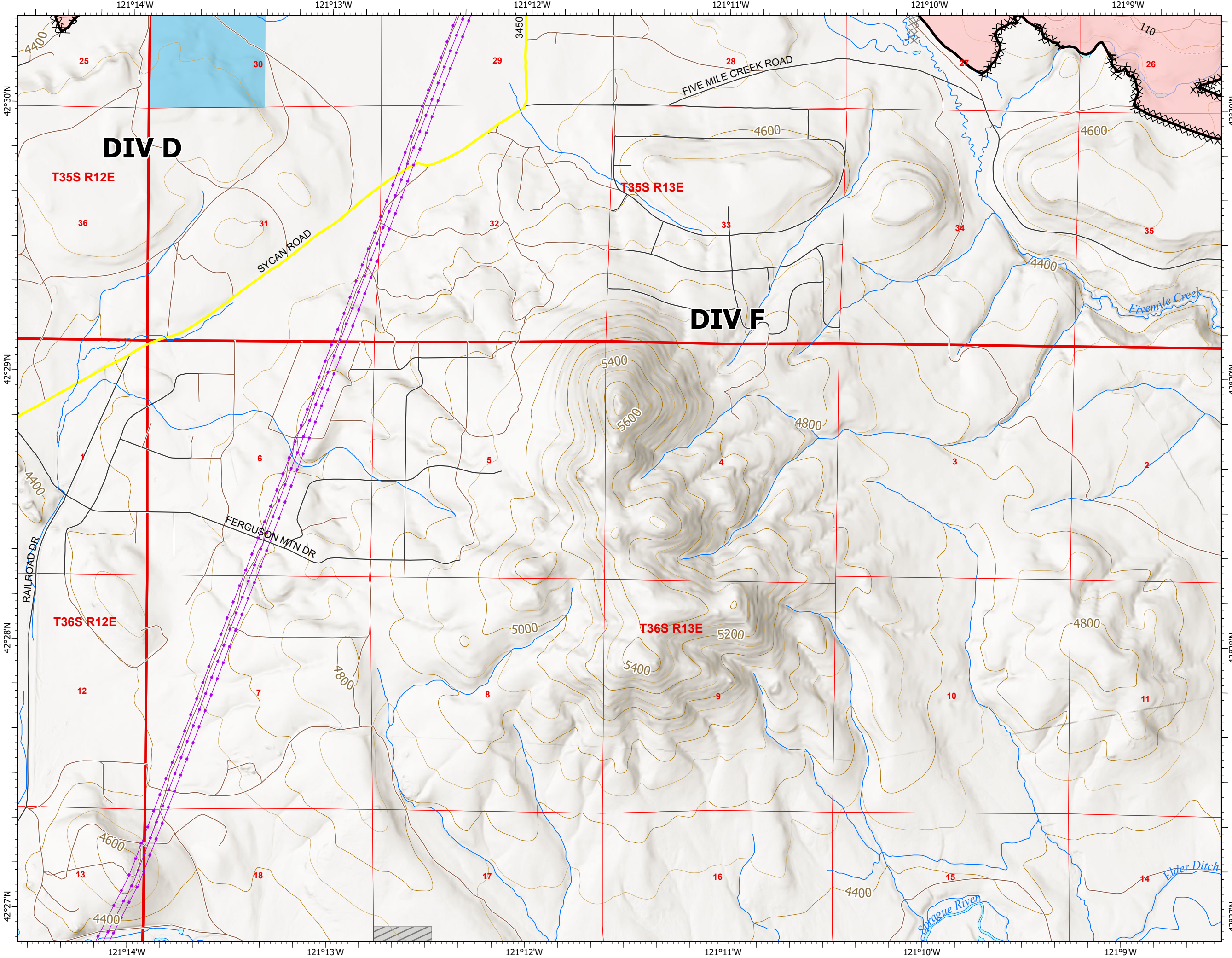


IAP
 Bootleg
 Zone 1
 OR-FWF-210321
 07/21/2021 Day Shift
 388,360 acres at 07/19/2021 @ 2130

Page 20 of 29

Zone 1 Branch IV Div D/F

-  Wildfire Daily Fire Perimeter
-  Completed Dozer Line
-  Completed Hand Line
-  Completed Road as Line
-  Planned Dozer Line
-  Contained Line
-  PLSS Sections
-  PLSS Townships
-  Oregon Department of Forestry (ODF)
-  Oregon Other State Lands
-  Fish Presence Streams
-  Electric Transmission Lines
-  Waterbodies
-  Travel Route
-  All weather Road
-  Dirt Road
-  Hiking trail



















0 0.25 0.5
 Miles

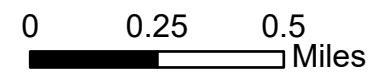
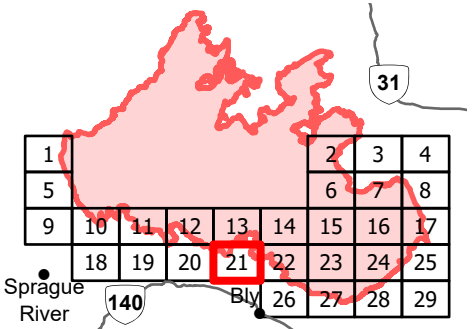
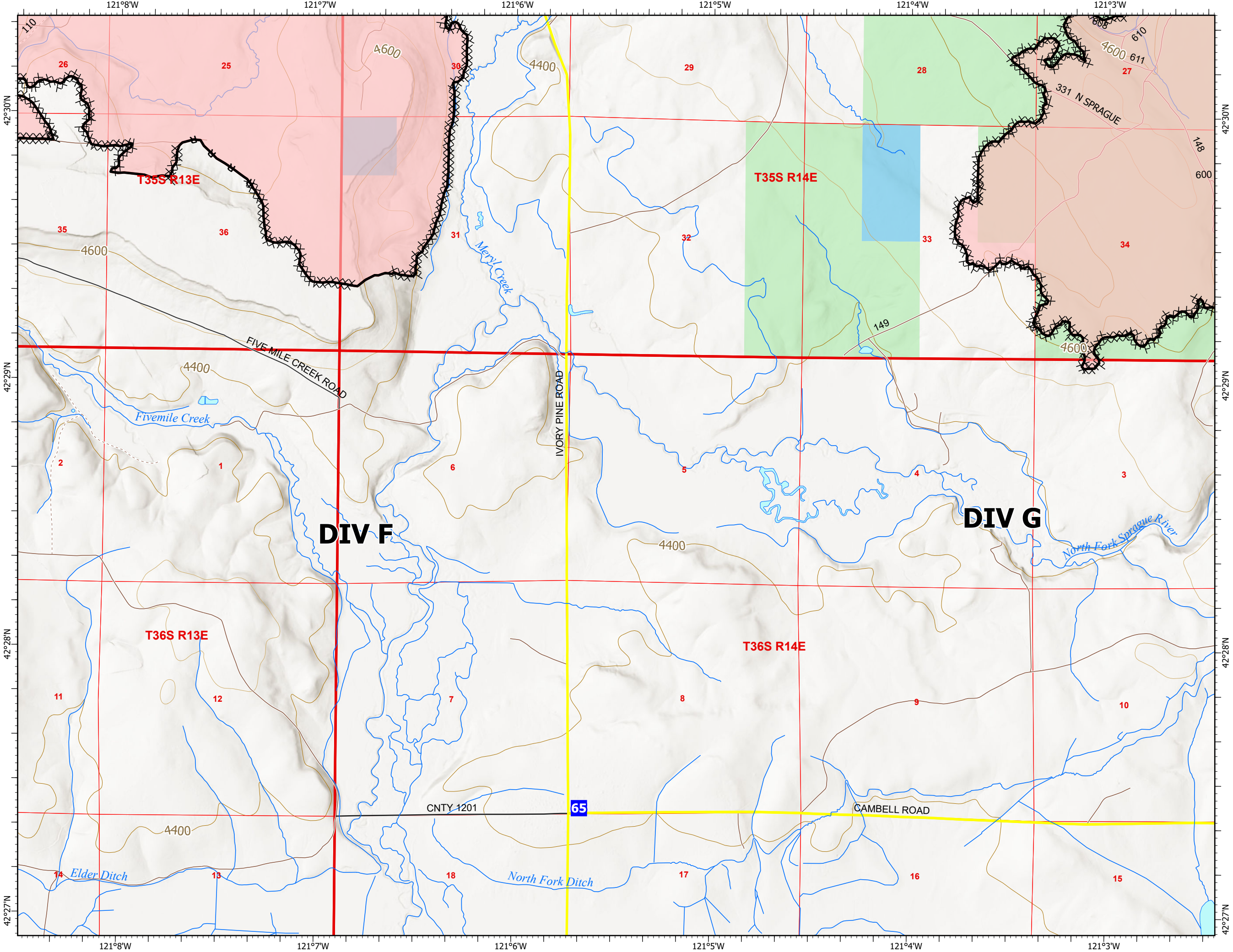


07/20/2021 2104
 Acres from IR and GPS
 North American 1983 Datum, LatLong Grid

IAP
Bootleg
Zone 1
OR-FWF-210321
07/21/2021 Day Shift
 388,360 acres at 07/19/2021 @ 2130

Zone 1 Branch IV Div F/G


















-  Drop Point
-  Wildfire Daily Fire Perimeter
-  Completed Dozer Line
-  Completed Road as Line
-  Contained Line
-  PLSS Sections
-  PLSS Townships
-  Oregon Department of Forestry (ODF)
-  United States Forest Service
-  Fish Presence Streams
-  Waterbodies
-  Travel Route
-  Paved; Highway exit
-  All weather Road
-  Dirt Road
-  Hiking trail

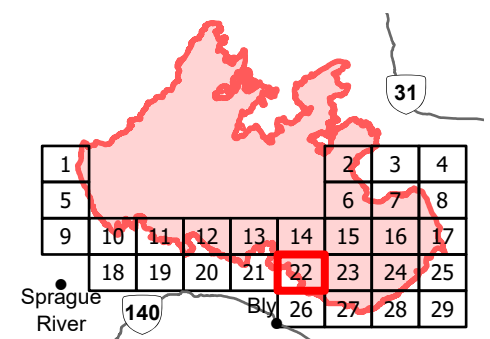


IAP
Bootleg
Zone 1
OR-FWF-210321
07/21/2021 Day Shift
 388,360 acres at 07/19/2021 @ 2130

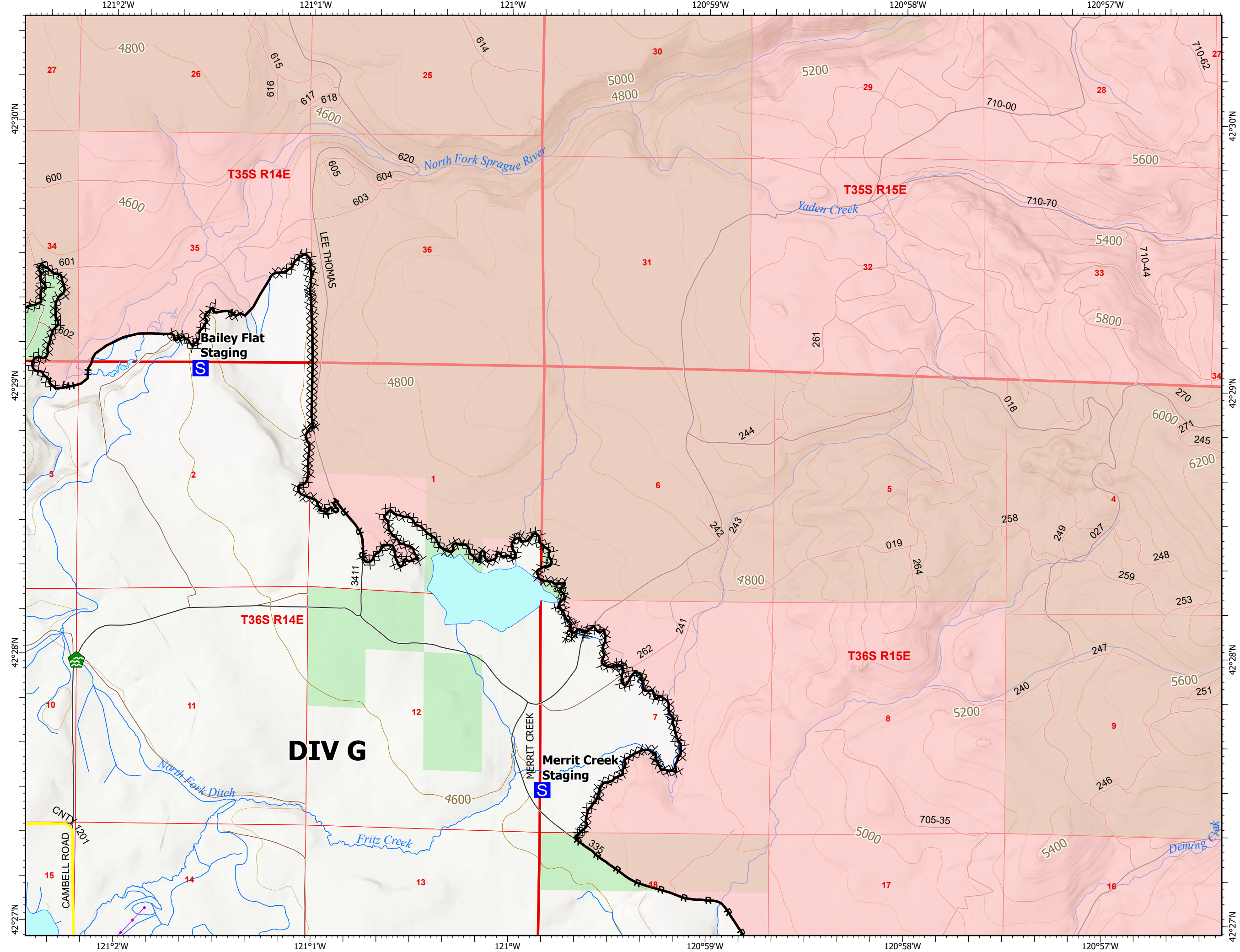
Page 22 of 29

Zone 1 Branch IV Div G

-  Staging Area
-  Water Development or Draft Site
-  Wildfire Daily Fire Perimeter
-  Completed Dozer Line
-  Completed Hand Line
-  Completed Road as Line
-  Contained Line
-  PLSS Sections
-  PLSS Townships
-  United States Forest Service
-  Fish Presence Streams
-  Electric Transmission Lines
-  Waterbodies
-  Travel Route
-  Paved; Highway exit
-  All weather Road
-  Dirt Road











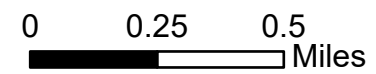
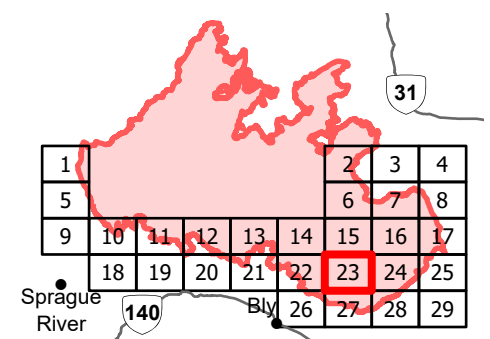
07/20/2021 2104
 Acres from IR and GPS
 North American 1983 Datum, LatLong Grid



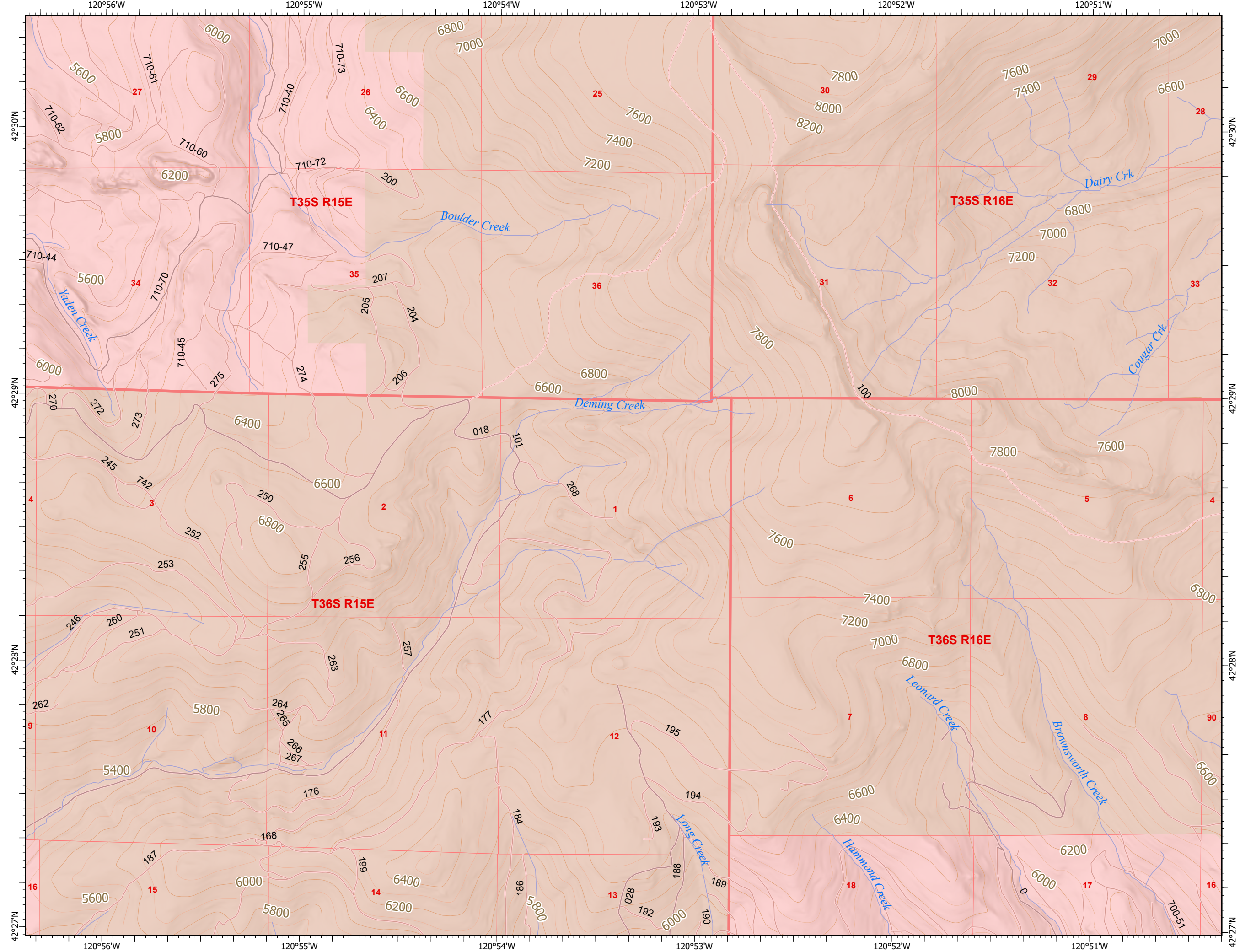
IAP
Bootleg
Zone 1
OR-FWF-210321
07/21/2021 Day Shift
 388,360 acres at 07/19/2021 @ 2130

Page 23 of 29

- Zone 1** **Div G**
-  Wildfire Daily Fire Perimeter
 -  PLSS Sections
 -  PLSS Townships
 -  United States Forest Service
 -  Fish Presence Streams
 -  All weather Road
 -  Dirt Road
 -  Hiking trail













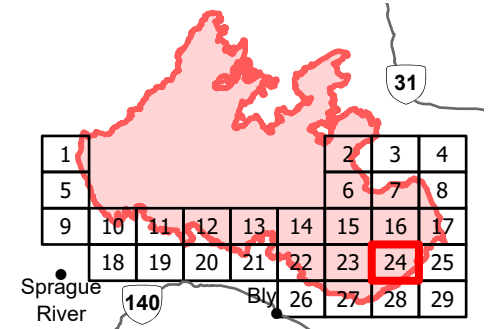
07/20/2021 2104
 Acres from IR and GPS
 North American 1983 Datum, LatLong Grid



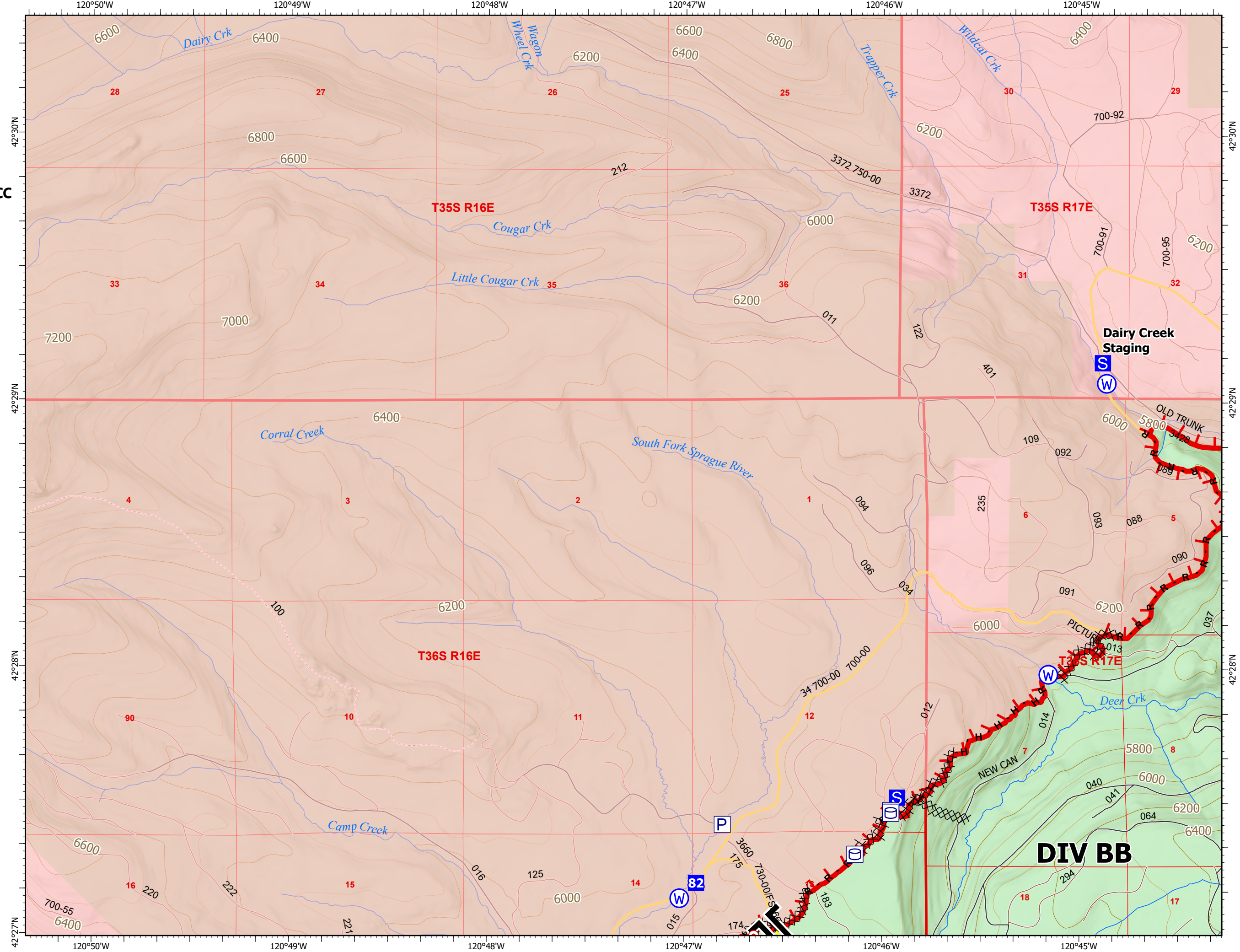
IAP
Bootleg
Zone 1
OR-FWF-210321
07/21/2021 Day Shift
 388,360 acres at 07/19/2021 @ 2130

Zone 1 Branch V Div BB/CC

-  Branch Break
-  Drop Point
-  Staging Area
-  Hot Spot - Spot Fire
-  Water Source
-  Wildfire Daily Fire Perimeter
-  Pump
-  Water Tank
-  Completed Dozer Line
-  Completed Hand Line
-  Completed Road as Line
-  Fire Edge
-  PLSS Sections
-  PLSS Townships
-  United States Forest Service
-  Fish Presence Streams
-  Travel Route
-  Paved; Highway exit
-  All weather Road
-  Dirt Road
-  Hiking trail
















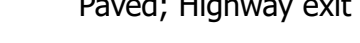


07/20/2021 2104
 Acres from IR and GPS
 North American 1983 Datum, LatLong Grid

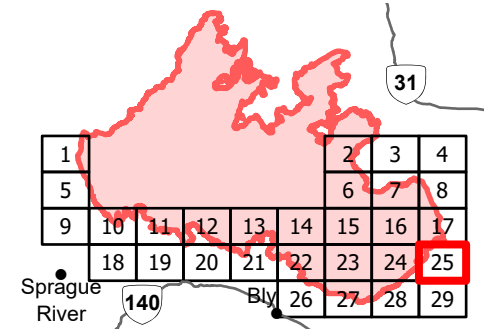


IAP
Bootleg
Zone 1
OR-FWF-210321
07/21/2021 Day Shift
 388,360 acres at 07/19/2021 @ 2130

Page 25 of 29

Zone 1 Branch V Div CC

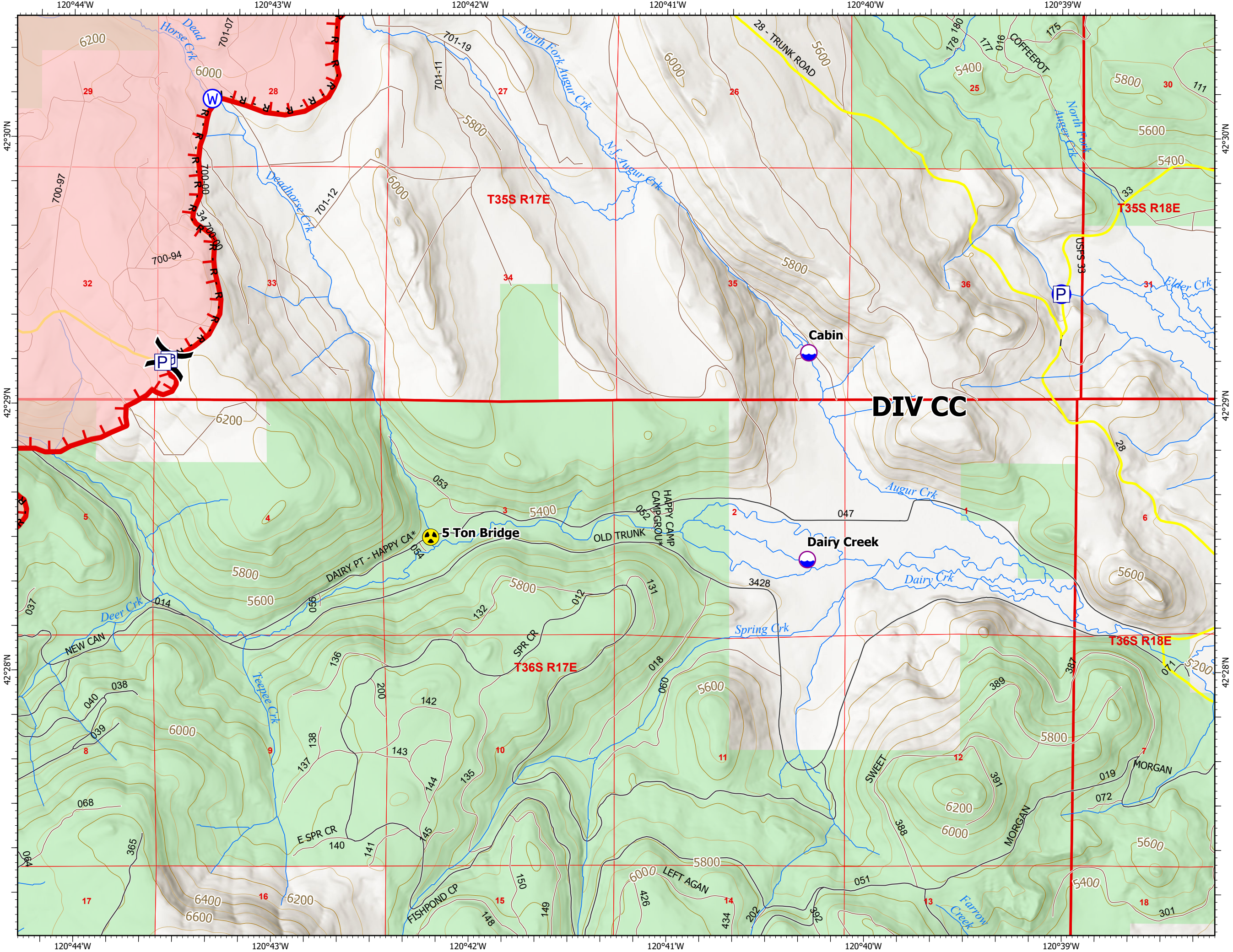
-  Dip Site
-  Division Break
-  Hazard
-  Water Source
-  Wildfire Daily Fire Perimeter
-  Pump
-  Water Tank
- R - Completed Road as Line
-  Fire Edge
-  PLSS Sections
-  PLSS Townships
-  United States Forest Service
-  Fish Presence Streams
-  Travel Route
-  Paved; Highway exit
-  All weather Road
-  Dirt Road



0 0.25 0.5 Miles



07/20/2021 2104
 Acres from IR and GPS
 North American 1983 Datum, LatLong Grid

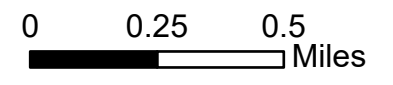
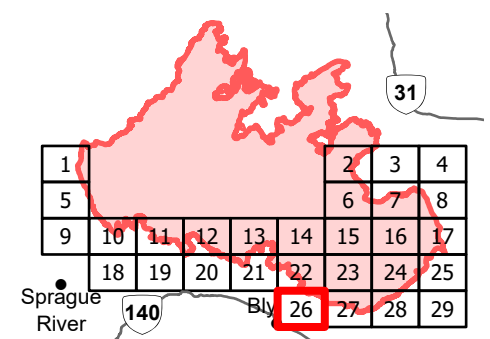


IAP
Bootleg
Zone 1
OR-FWF-210321
07/21/2021 Day Shift
 388,360 acres at 07/19/2021 @ 2130

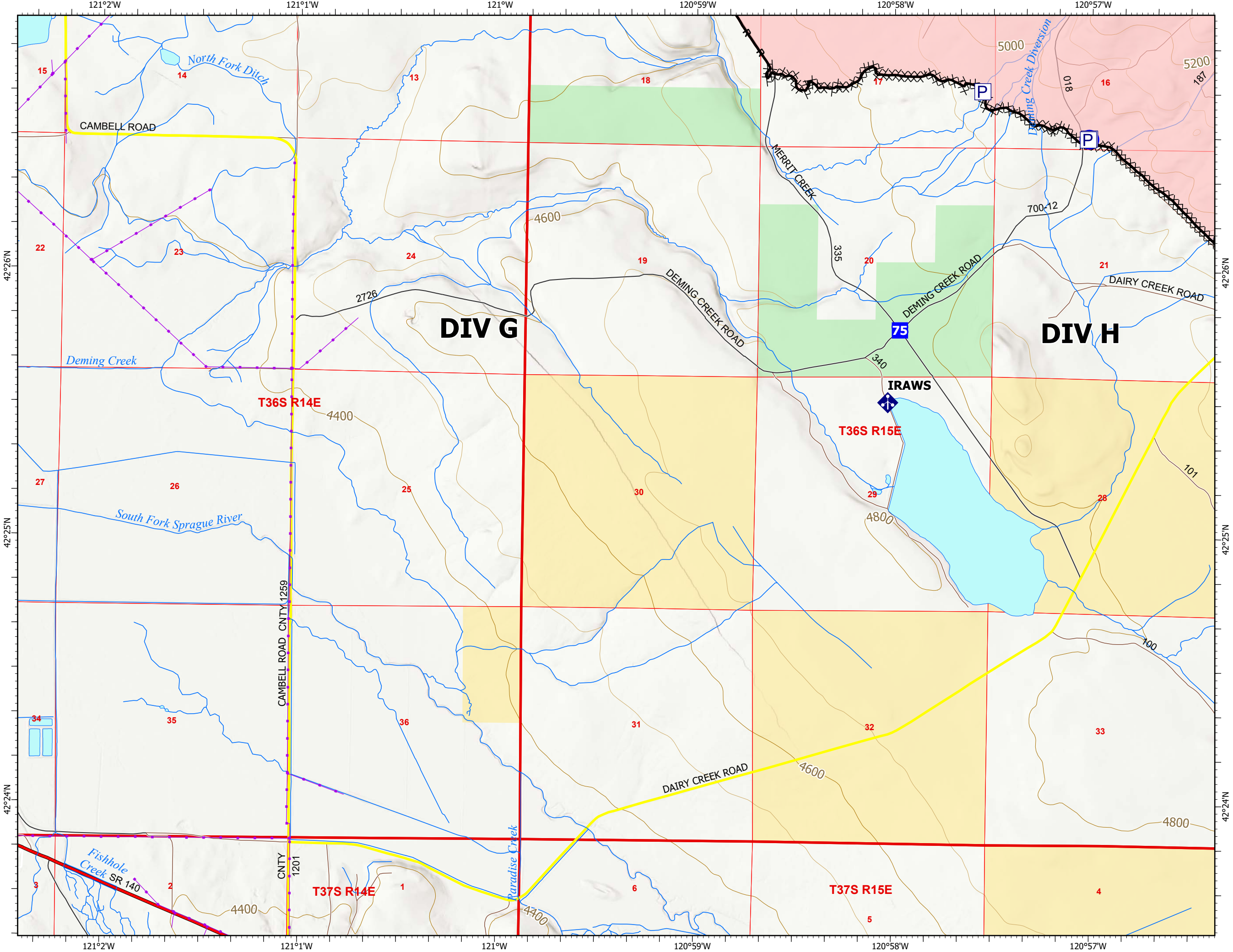
Page 26 of 29

Zone 1 Branch IV Div G

- Drop Point
- Mobile Weather Unit
- Water Source
- Wildfire Daily Fire Perimeter
- Pump
- Completed Dozer Line
- Completed Road as Line
- Contained Line
- PLSS Sections
- PLSS Townships
- United States Bureau of Land Management
- United States Forest Service
- Fish Presence Streams
- Electric Transmission Lines
- Waterbodies
- Travel Route
- Interstate; Highway
- Paved; Highway exit
- All weather Road
- Dirt Road



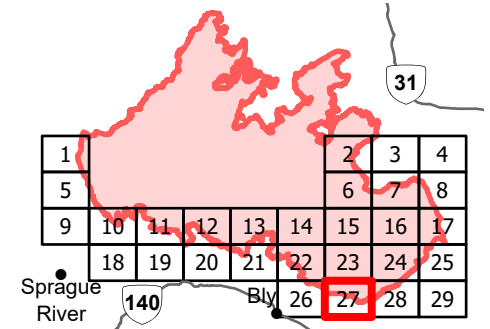
07/20/2021 2105
 Acres from IR and GPS
 North American 1983 Datum, LatLong Grid



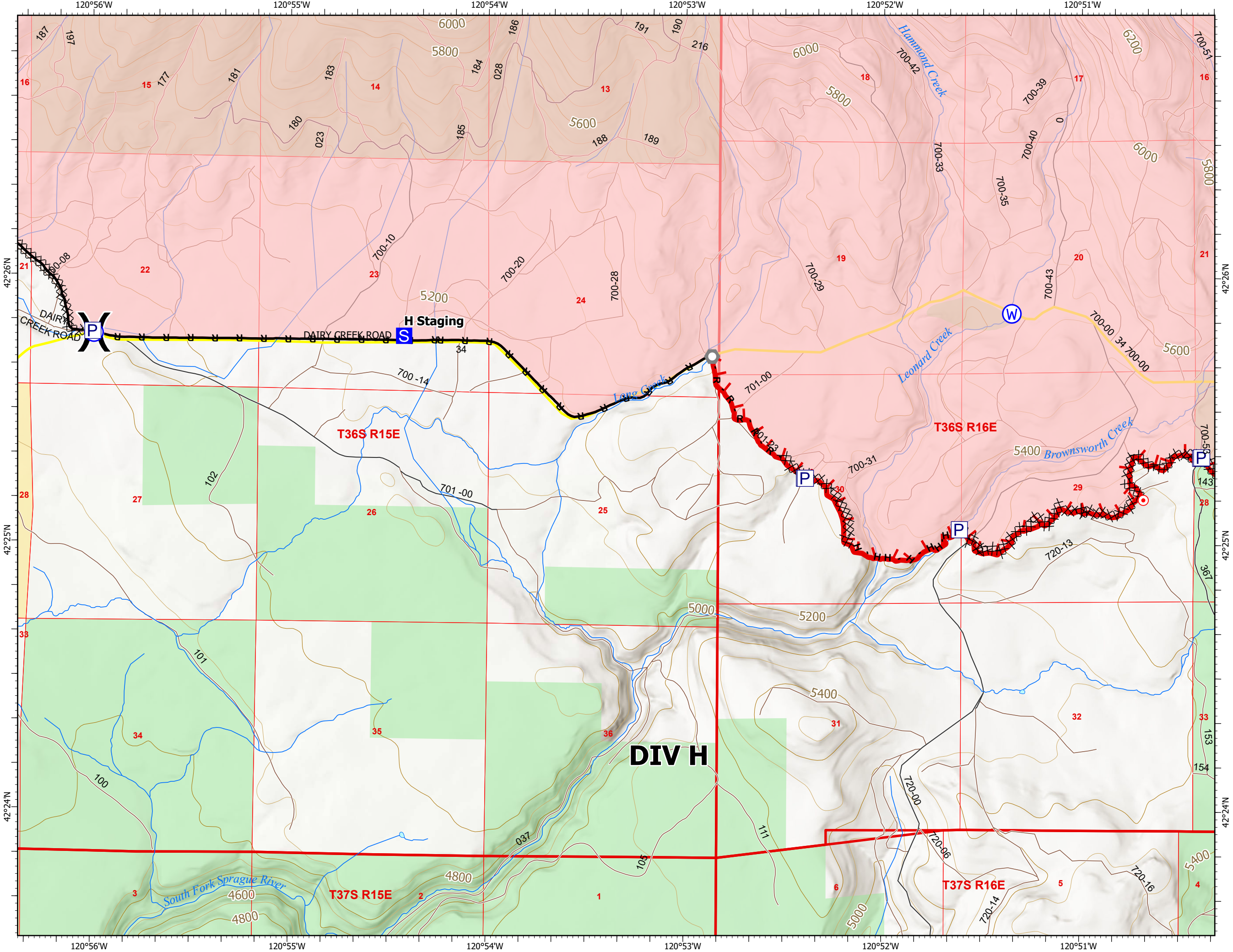
IAP
Bootleg
Zone 1
OR-FWF-210321
07/21/2021 Day Shift
388,360 acres at 07/19/2021 @ 2130

Zone 1 Branch IV Div H

- Division Break
- Staging Area
- Hot Spot - Spot Fire
- Landmark
- Water Development or Draft Site
- Water Source
- Wildfire Daily Fire Perimeter
- Pump
- Water Tank
- Completed Dozer Line
- Completed Hand Line
- Completed Road as Line
- Fire Edge
- Contained Line
- PLSS Sections
- PLSS Townships
- United States Bureau of Land Management
- United States Forest Service
- Fish Presence Streams
- Waterbodies
- Travel Route
- Paved; Highway exit
- All weather Road
- Dirt Road






















07/20/2021 2105
 Acres from IR and GPS
 North American 1983 Datum, LatLong Grid

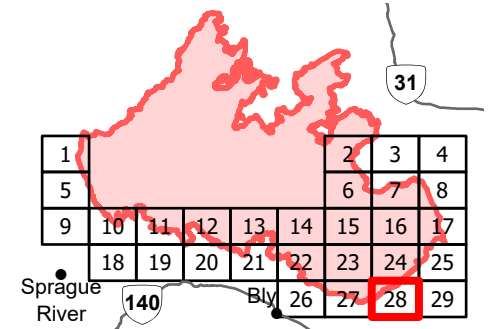


IAP
Bootleg
Zone 1
OR-FWF-210321
07/21/2021 Day Shift
 388,360 acres at 07/19/2021 @ 2130

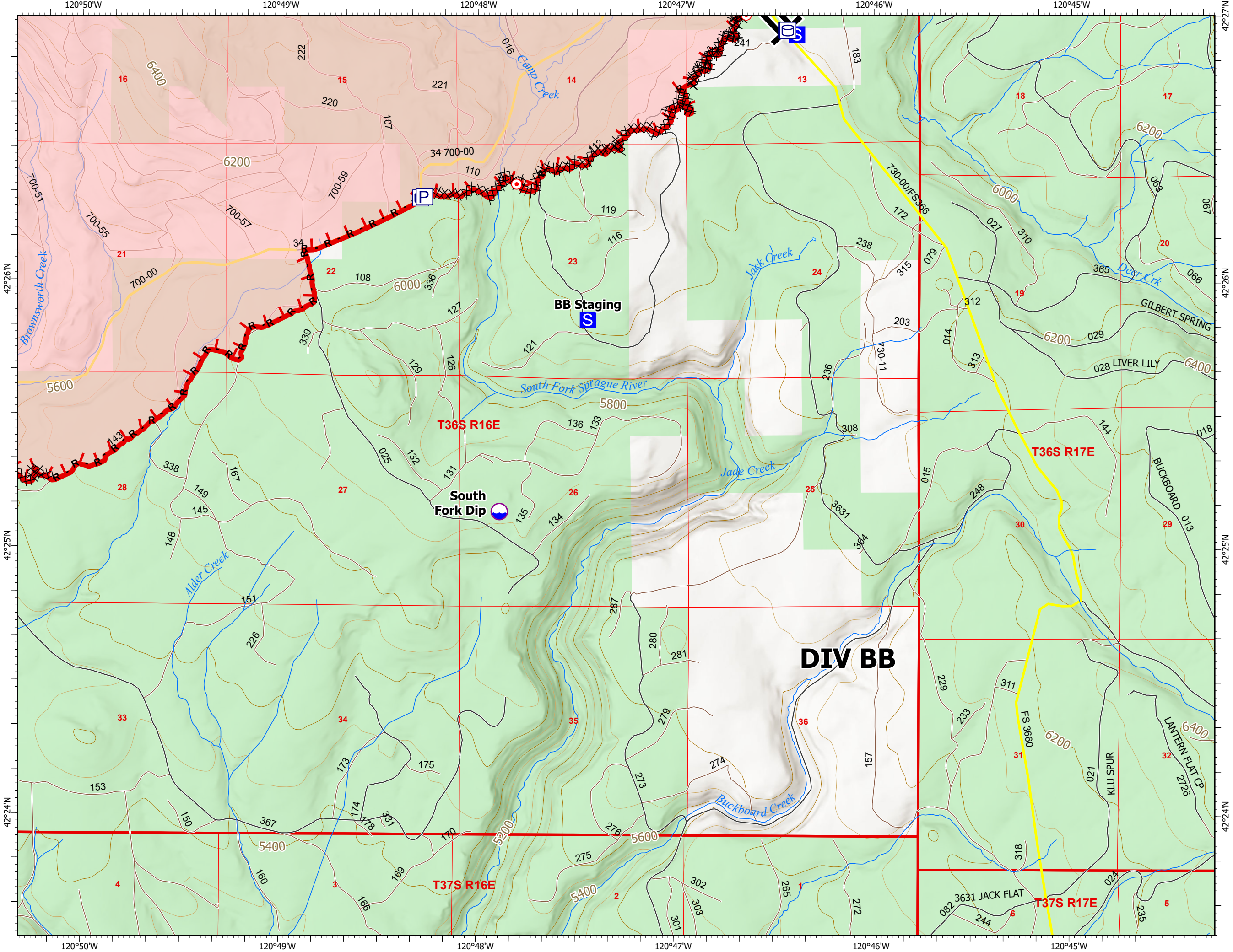
Page 28 of 29

Zone 1 Branch V Div BB

-  Dip Site
-  Branch Break
-  Staging Area
-  Hot Spot - Spot Fire
-  Wildfire Daily Fire Perimeter
-  Pump
-  Water Tank
-  Completed Dozer Line
-  Completed Road as Line
-  Fire Edge
-  PLSS Sections
-  PLSS Townships
-  United States Forest Service
-  Fish Presence Streams
-  Waterbodies
-  Travel Route
-  Paved; Highway exit
-  All weather Road
-  Dirt Road



07/20/2021 2105
 Acres from IR and GPS
 North American 1983 Datum, LatLong Grid



IAP
Bootleg
Zone 1
OR-FWF-210321
07/21/2021 Day Shift
 388,360 acres at 07/19/2021 @ 2130

Zone 1 Branch V Div BB/CC

- PLSS Sections
- PLSS Townships
- United States Bureau of Land Management
- United States Forest Service
- Fish Presence Streams
- Waterbodies
- All weather Road
- Dirt Road

