













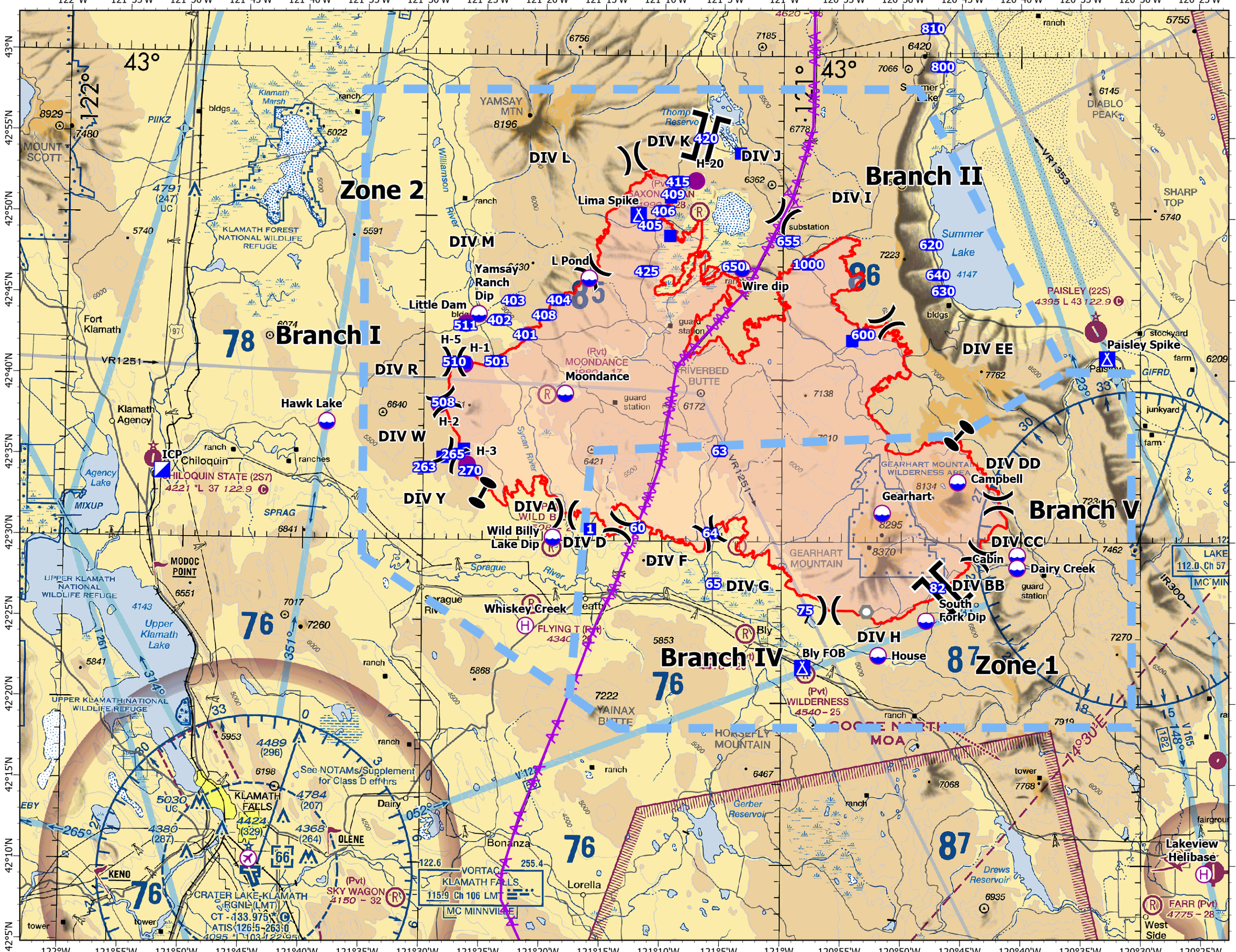


Air Hazards Map

Bootleg
Zone 1
OR-FWF-210321
July 23, 2021

396,978 acres at 07/22/2021 @ 0730

-  Wildfire Daily Fire Perimeter
-  Aerial Hazard
-  Temporary Flight Restriction
-  Airstrip or Airport
-  Dip Site
-  Helispot
-  Helibase
-  Division Break
-  Branch Break
-  Zone Break
-  Incident Command Post
-  Drop Point
-  Camp
-  Landmark



0 2 4 6 8
Miles

IMT Team 1
7/22/2021 2040
Acres from IR and GPS
North American 1983 Datum.