


















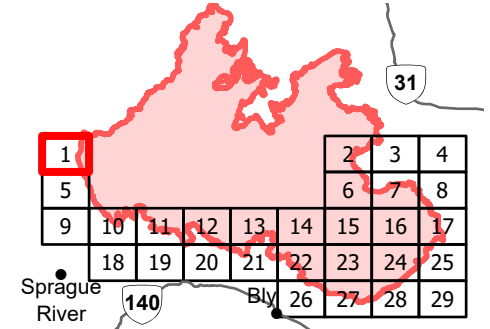


**IAP**  
 Bootleg  
 Zone 1  
 OR-FWF-210321  
 07/23/2021 Night Shift  
 400,389 acres at 07/22/2021 @ 2330

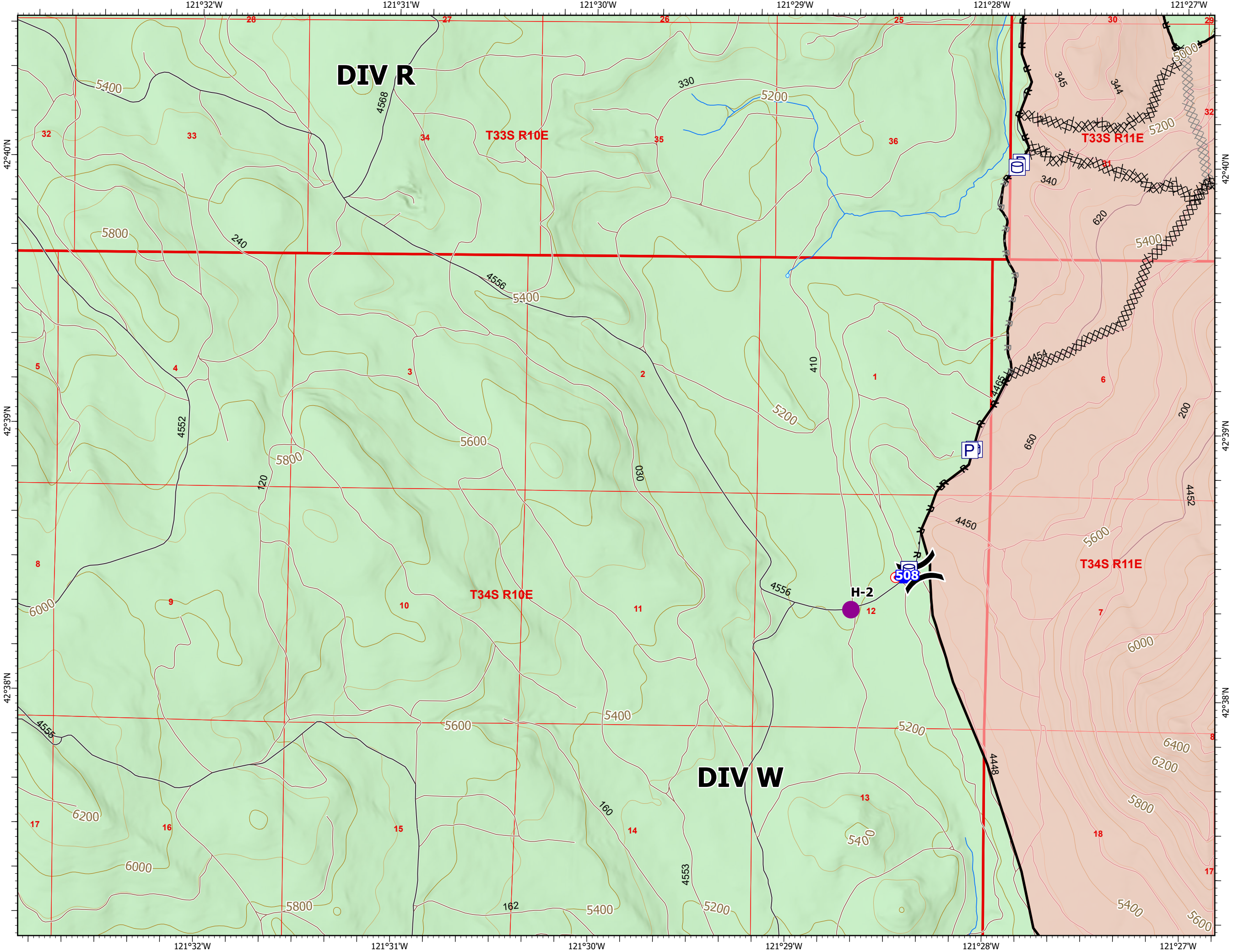
Page 1 of 29

Zone 2 Branch I Div R/W

-  Helispot
-  Division Break
-  Drop Point
-  Hot Spot - Spot Fire
-  Wildfire Daily Fire Perimeter
-  Pump
-  Water Tank
-  Completed Dozer Line
-  Completed Road as Line
-  Planned Dozer Line
-  Planned Road as Line
-  Contained Line
-  PLSS Sections
-  PLSS Townships
-  United States Forest Service
-  Fish Presence Streams
-  Waterbodies
-  All weather Road
-  Dirt Road



07/23/2021 1302  
 Acres from IR and GPS  
 North American 1983 Datum, LatLong Grid











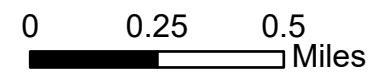
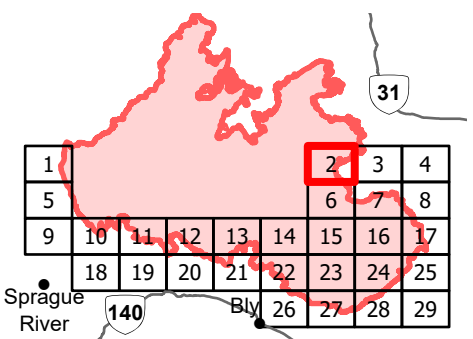
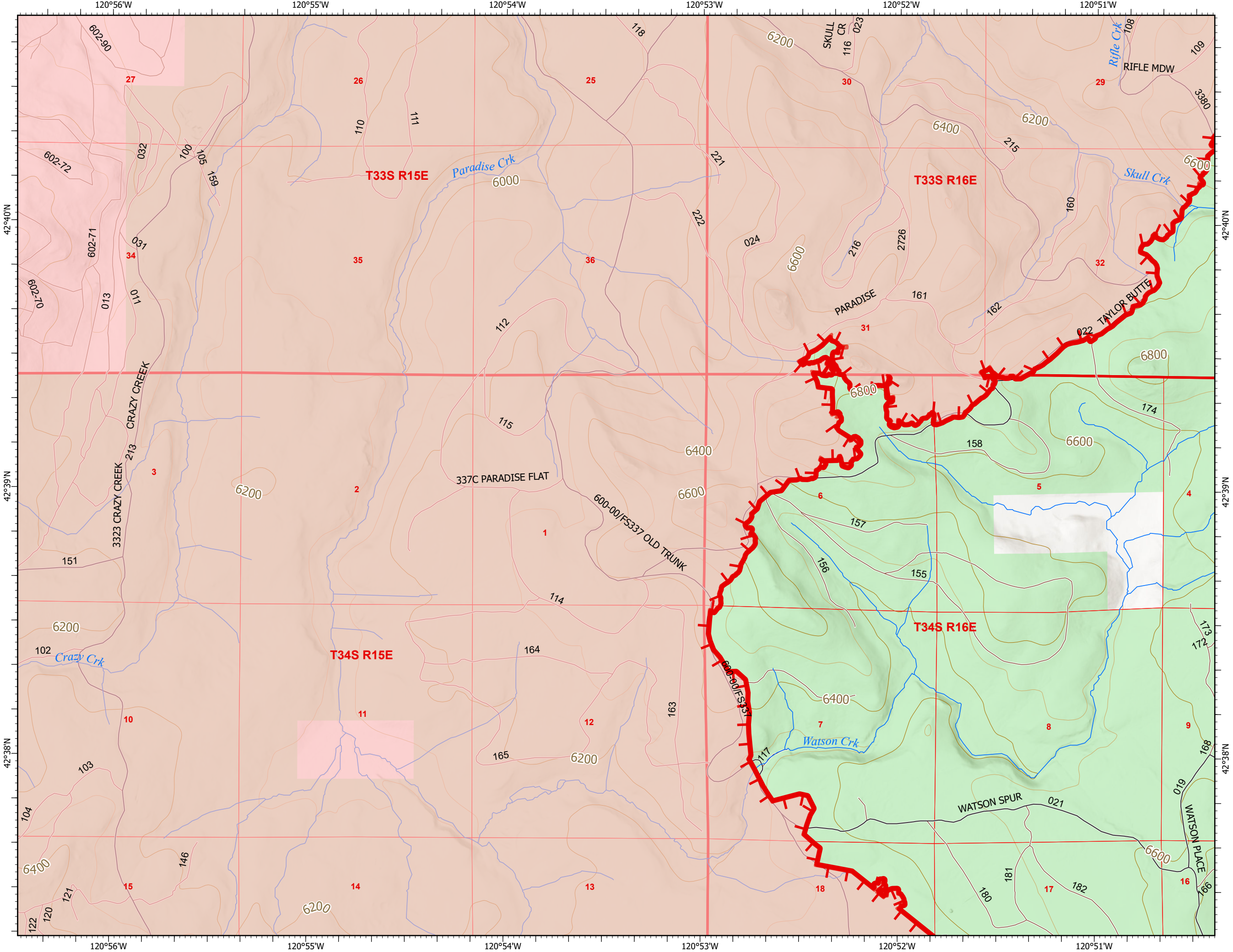


**IAP**  
**Bootleg**  
**Zone 1**  
**OR-FWF-210321**  
**07/23/2021 Night Shift**  
 400,389 acres at 07/22/2021 @ 2330

Page 2 of 29

**Zone 2 Branch II Div EE**

-  Wildfire Daily Fire Perimeter
-  Fire Edge
-  PLSS Sections
-  PLSS Townships
-  United States Forest Service
-  Fish Presence Streams
-  All weather Road
-  Dirt Road



07/23/2021 1302  
 Acres from IR and GPS  
 North American 1983 Datum, LatLong Grid

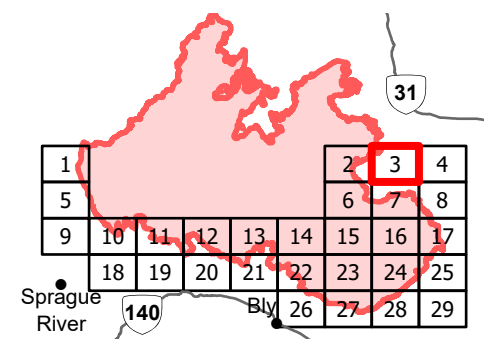


**IAP**  
 Bootleg  
 Zone 1  
 OR-FWF-210321  
 07/23/2021 Night Shift  
 400,389 acres at 07/22/2021 @ 2330

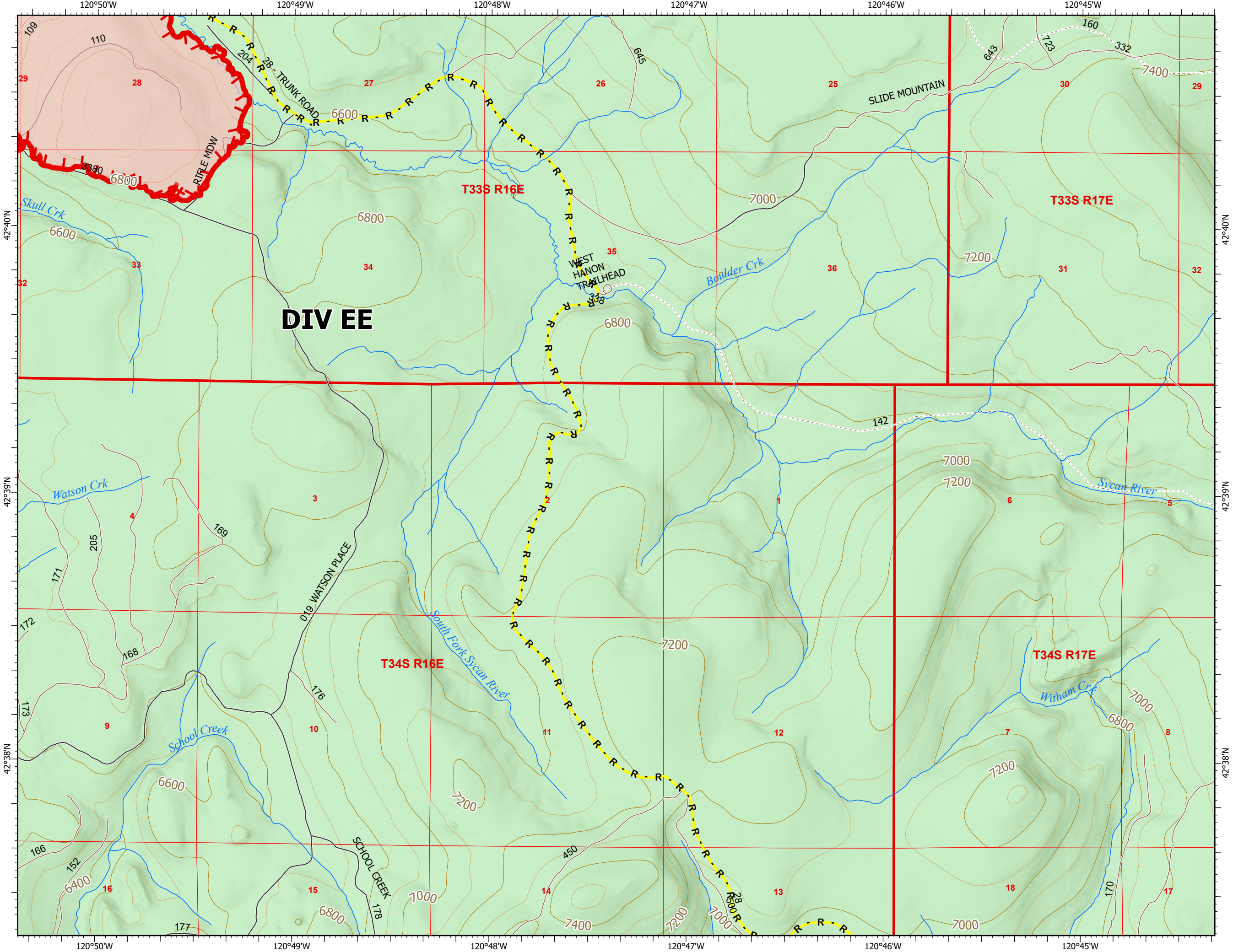
Page 3 of 29

Zone 2 Branch II Div EE

- Wildfire Daily Fire Perimeter
- R - Completed Road as Line
- Fire Edge
- PLSS Sections
- PLSS Townships
- United States Forest Service
- Fish Presence Streams
- Travel Route
- Paved; Highway exit
- All weather Road
- Dirt Road
- Hiking trail



07/23/2021 1302  
 Acres from IR and GPS  
 North American 1983 Datum, LatLong Grid



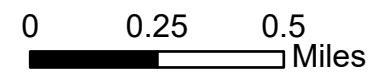
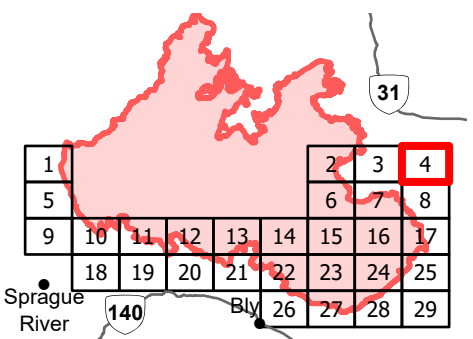
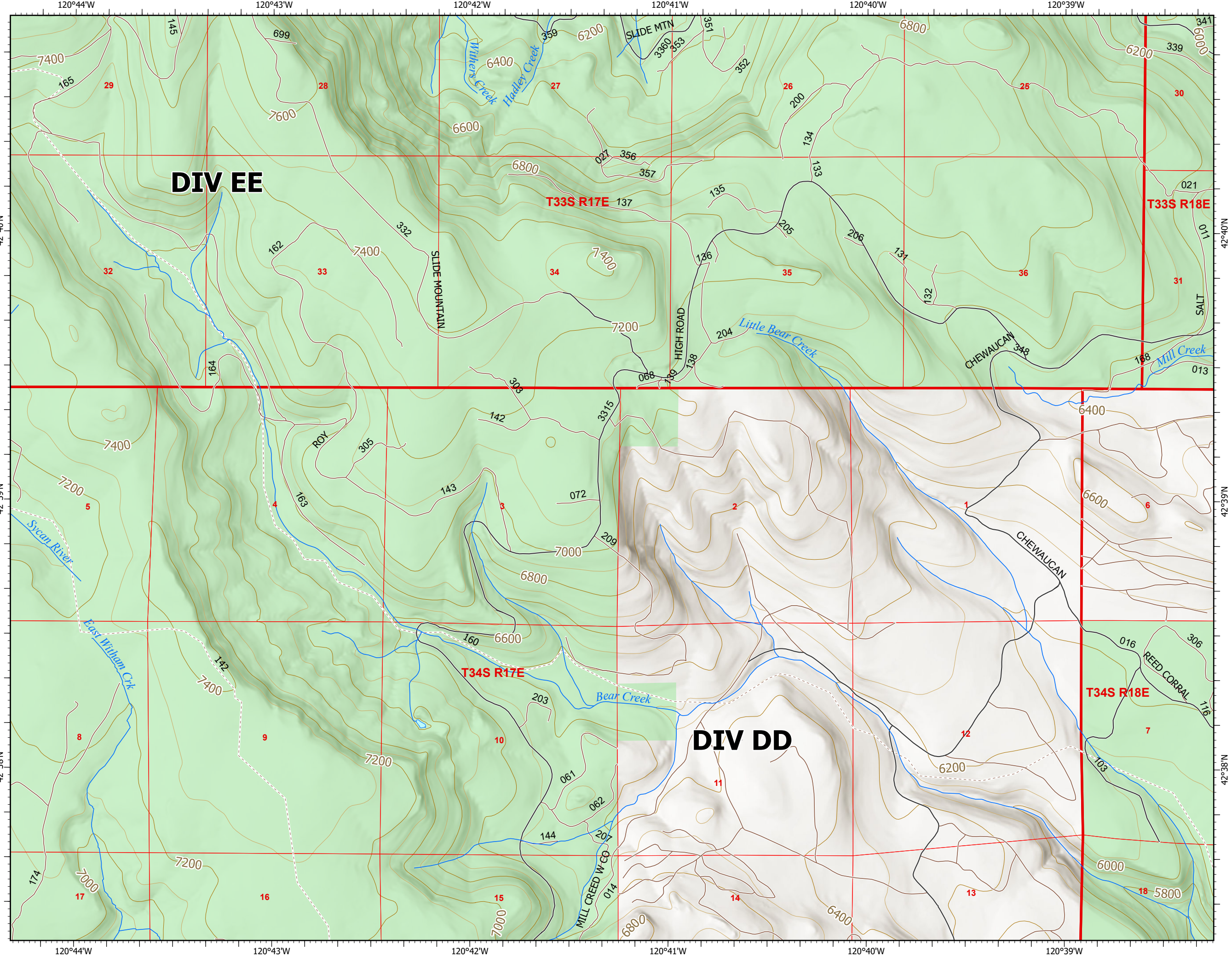


**IAP**  
 Bootleg  
 Zone 1  
 OR-FWF-210321  
 07/23/2021 Night Shift  
 400,389 acres at 07/22/2021 @ 2330

Page 4 of 29

Zone 1/2 Branch II/V Div DD/EE

- PLSS Sections
- PLSS Townships
- United States Forest Service
- Fish Presence Streams
- Waterbodies
- All weather Road
- Dirt Road
- Hiking trail



















07/23/2021 1303  
 Acres from IR and GPS  
 North American 1983 Datum, LatLong Grid

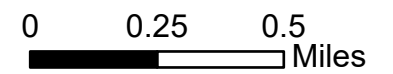
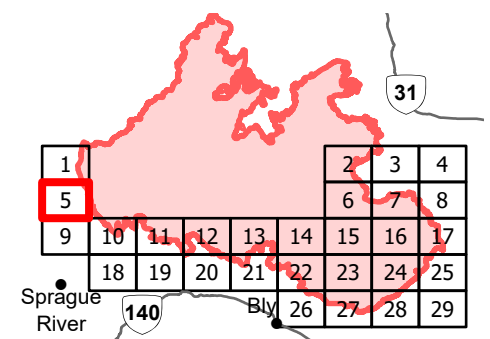


**IAP**  
 Bootleg  
 Zone 1  
 OR-FWF-210321  
 07/23/2021 Night Shift  
 400,389 acres at 07/22/2021 @ 2330

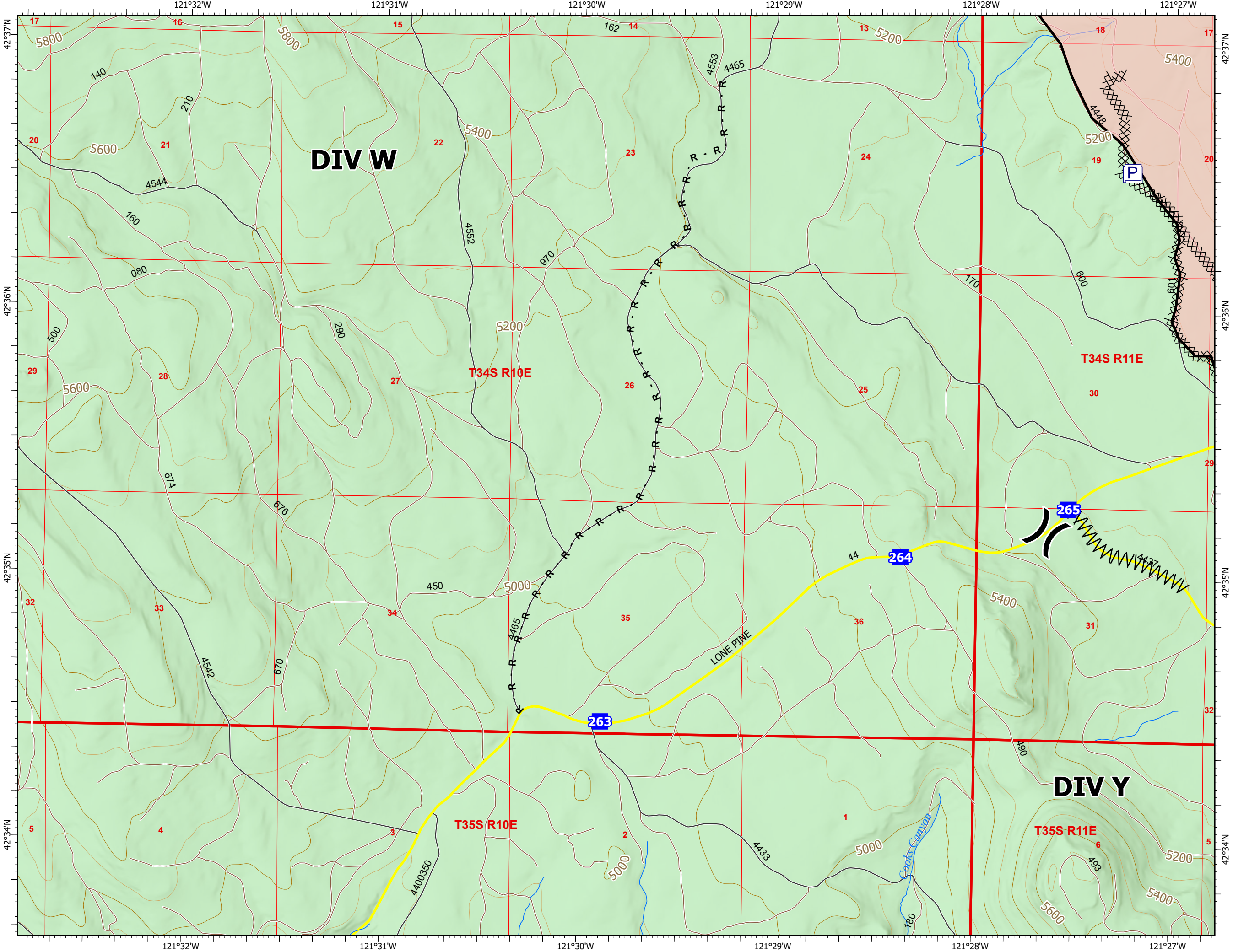
Page 5 of 29

Zone 2 Branch I Div W/Y

-  Division Break
-  Drop Point
-  Wildfire Daily Fire Perimeter
-  Pump
-  Water Tank
-  Completed Dozer Line
-  Completed Fuel Break
-  Completed Road as Line
-  Contained Line
-  PLSS Sections
-  PLSS Townships
-  United States Forest Service
-  Fish Presence Streams
-  Travel Route
-  All weather Road
-  Dirt Road



07/23/2021 1303  
 Acres from IR and GPS  
 North American 1983 Datum, LatLong Grid











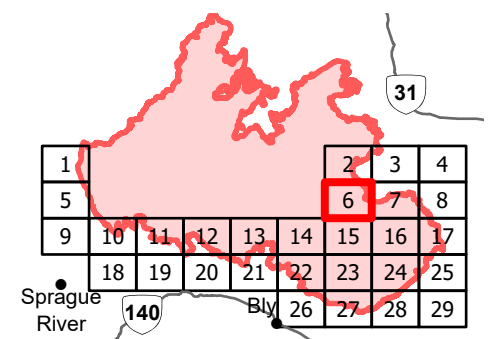


**IAP**  
**Bootleg**  
**Zone 1**  
**OR-FWF-210321**  
**07/23/2021 Night Shift**  
 400,389 acres at 07/22/2021 @ 2330

Page 6 of 29

**Zone 2 Branch II Div EE**

-  Wildfire Daily Fire Perimeter
-  Fire Edge
-  PLSS Sections
-  PLSS Townships
-  United States Forest Service
-  Fish Presence Streams
-  All weather Road
-  Dirt Road

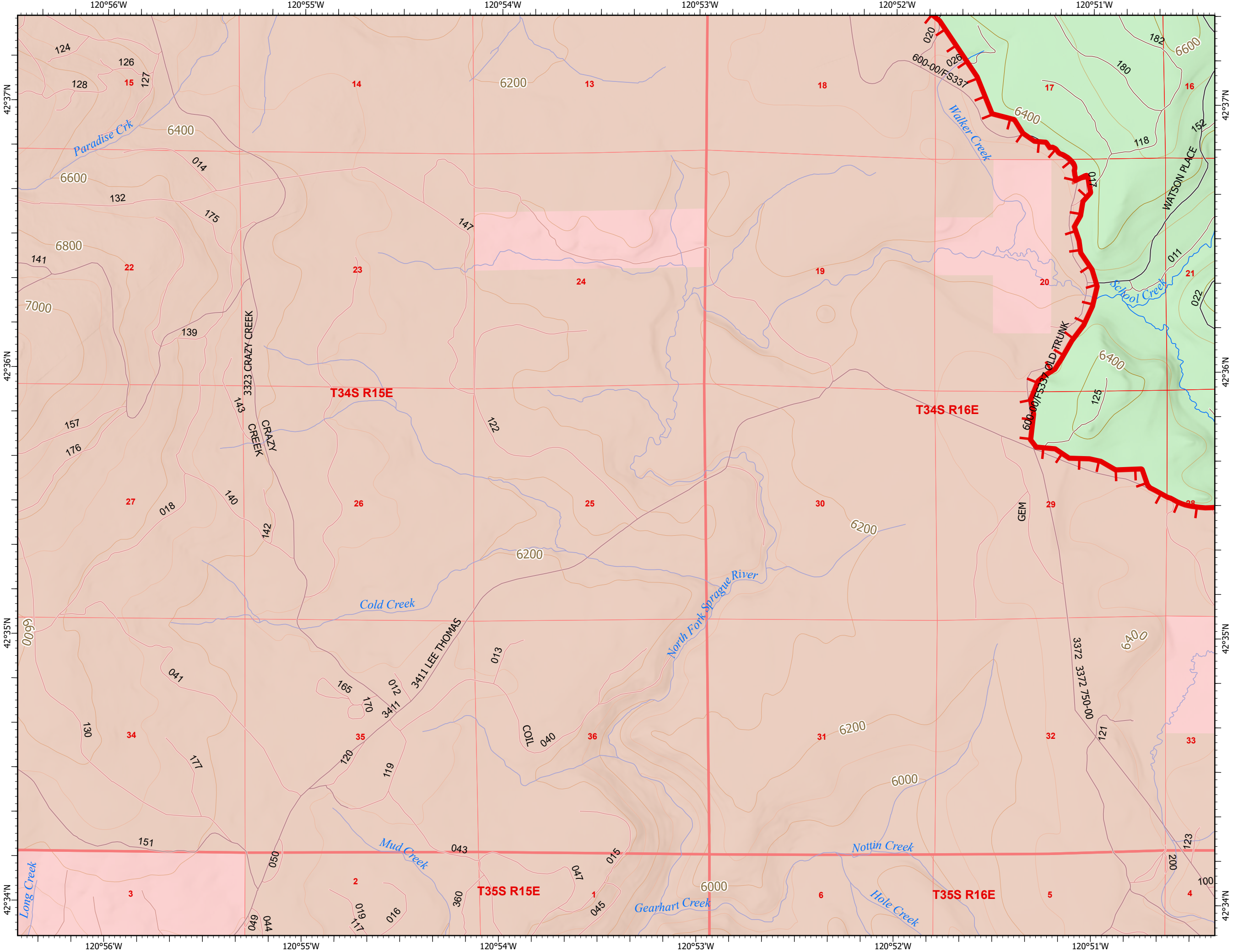


1	2	3	4					
5	6	7	8					
9	10	11	12	13	14	15	16	17
18	19	20	21	22	23	24	25	
26	27	28	29					

0 0.25 0.5 Miles



07/23/2021 1303  
 Acres from IR and GPS  
 North American 1983 Datum, LatLong Grid



















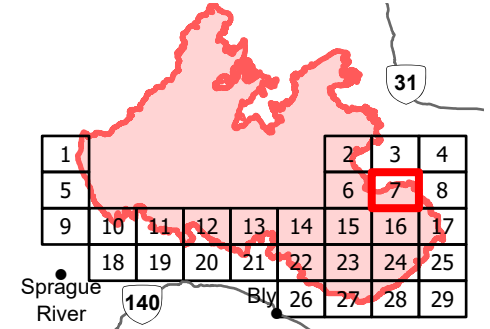


**IAP**  
 Bootleg  
 Zone 1  
 OR-FWF-210321  
 07/23/2021 Night Shift  
 400,389 acres at 07/22/2021 @ 2330

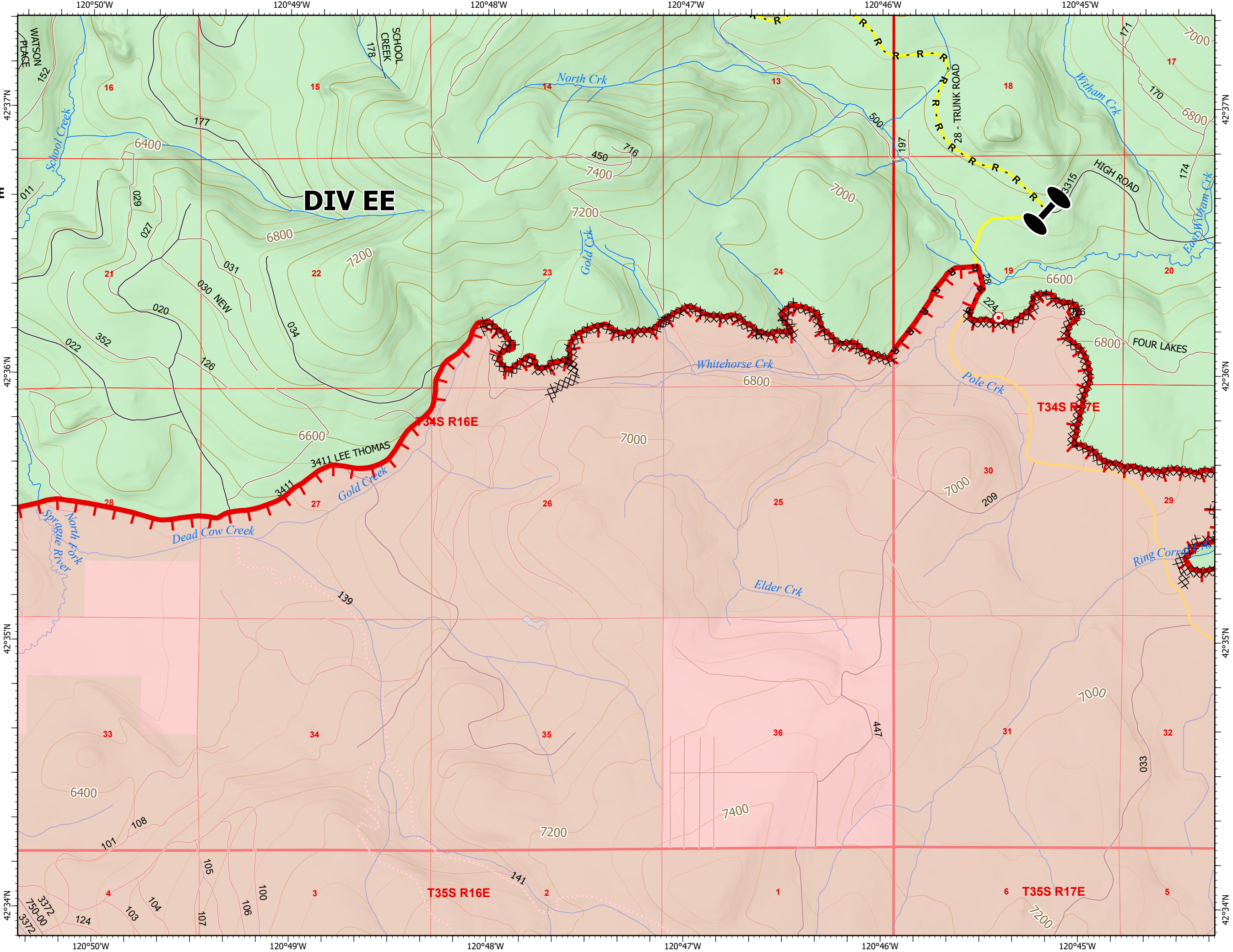
Page 7 of 29

Zone 1/2 Branch II/V Div DD/EE

-  Zone Break
-  Hot Spot - Spot Fire
-  Wildfire Daily Fire Perimeter
-  Completed Dozer Line
-  Completed Road as Line
-  Fire Edge
-  PLSS Sections
-  PLSS Townships
-  United States Forest Service
-  Fish Presence Streams
-  Waterbodies
-  Travel Route
-  Paved; Highway exit
-  All weather Road
-  Dirt Road
-  Hiking trail



07/23/2021 1303  
 Acres from IR and GPS  
 North American 1983 Datum, Lat/Long Grid



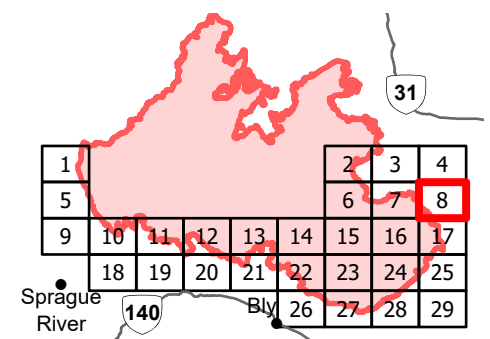


**IAP**  
 Bootleg  
 Zone 1  
 OR-FWF-210321  
 07/23/2021 Night Shift  
 400,389 acres at 07/22/2021 @ 2330

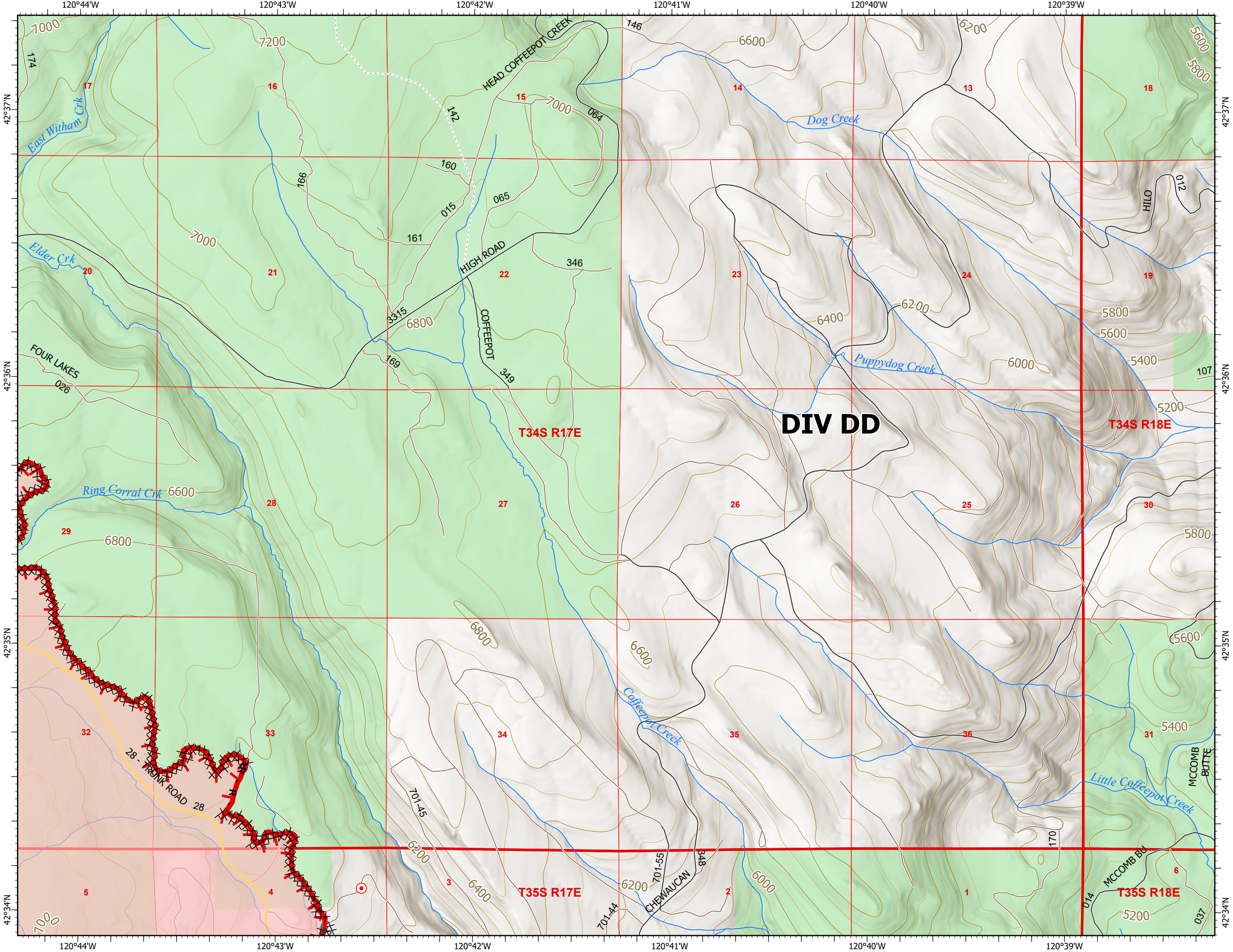
Page 8 of 29

**Zone 1 Branch V Div DD**

- Hot Spot - Spot Fire
- Wildfire Daily Fire Perimeter
- xx xx Completed Dozer Line
- R - Completed Road as Line
- Other
- Fire Edge
- PLSS Sections
- PLSS Townships
- United States Forest Service
- Fish Presence Streams
- Waterbodies
- Travel Route
- Paved; Highway exit
- All weather Road
- Dirt Road
- Hiking trail



07/23/2021 1303  
 Acres from IR and GPS  
 North American 1983 Datum, LatLong Grid



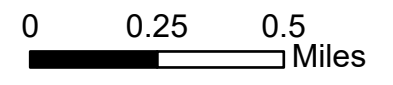
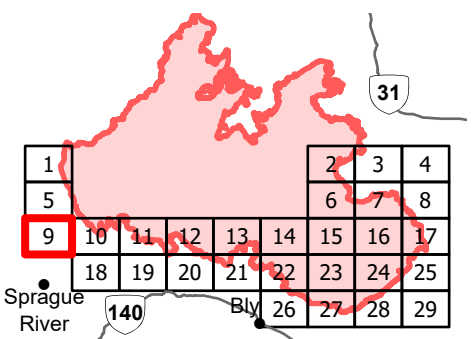
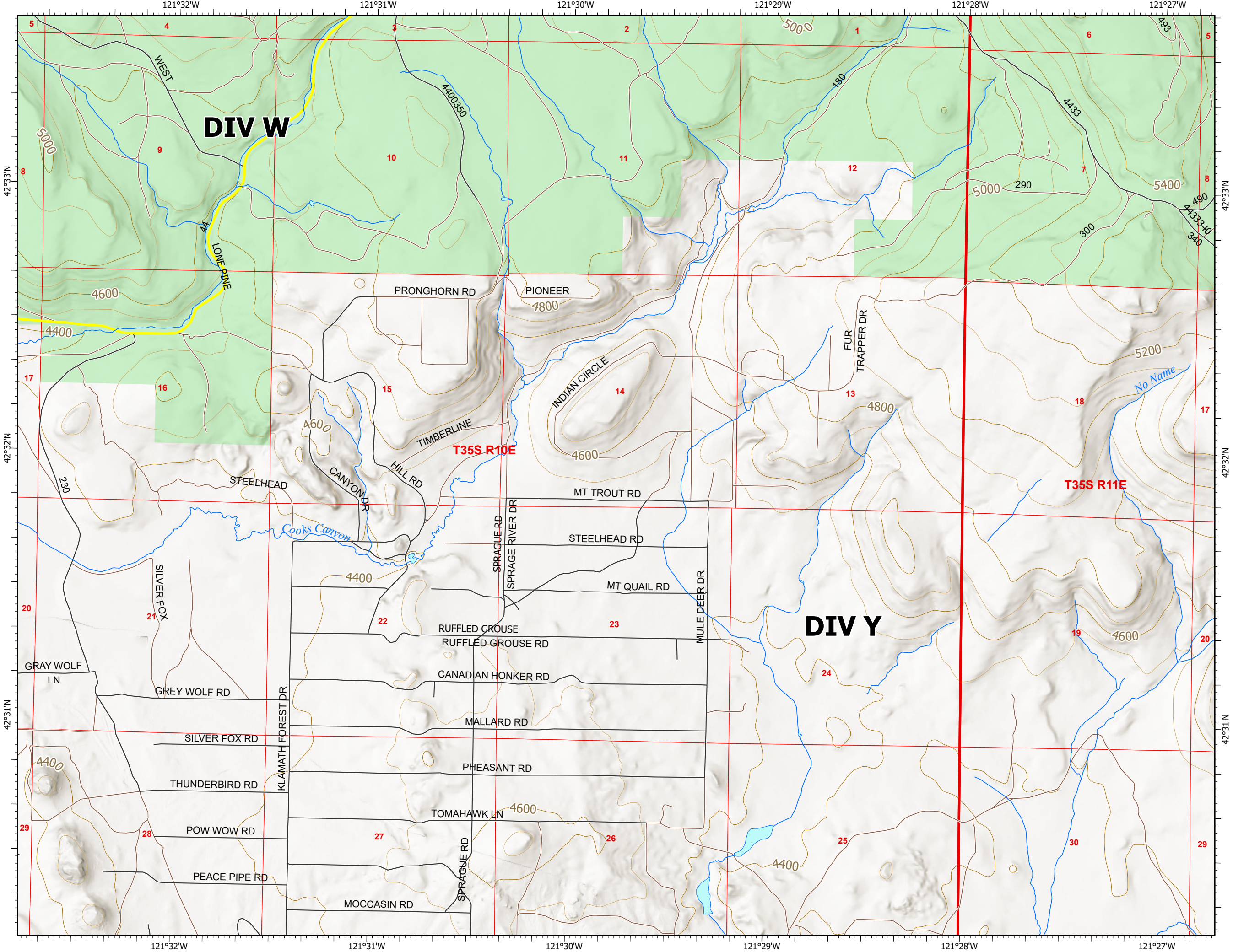


**IAP**  
 Bootleg  
 Zone 1  
 OR-FWF-210321  
 07/23/2021 Night Shift  
 400,389 acres at 07/22/2021 @ 2330

Page 9 of 29

Zone 2 Branch I Div W/Y

- PLSS Sections
- PLSS Townships
- United States Forest Service
- Fish Presence Streams
- Waterbodies
- Travel Route
- All weather Road
- Dirt Road



07/23/2021 1303  
 Acres from IR and GPS  
 North American 1983 Datum, LatLong Grid



# IAP

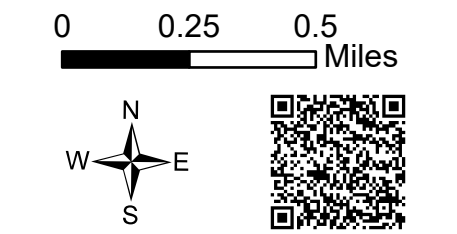
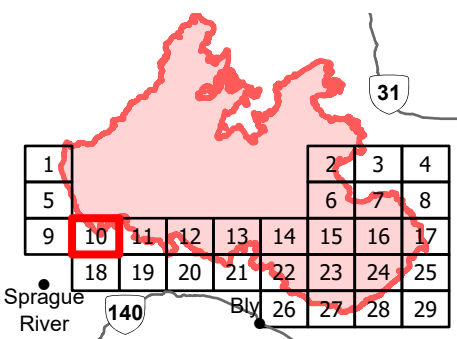
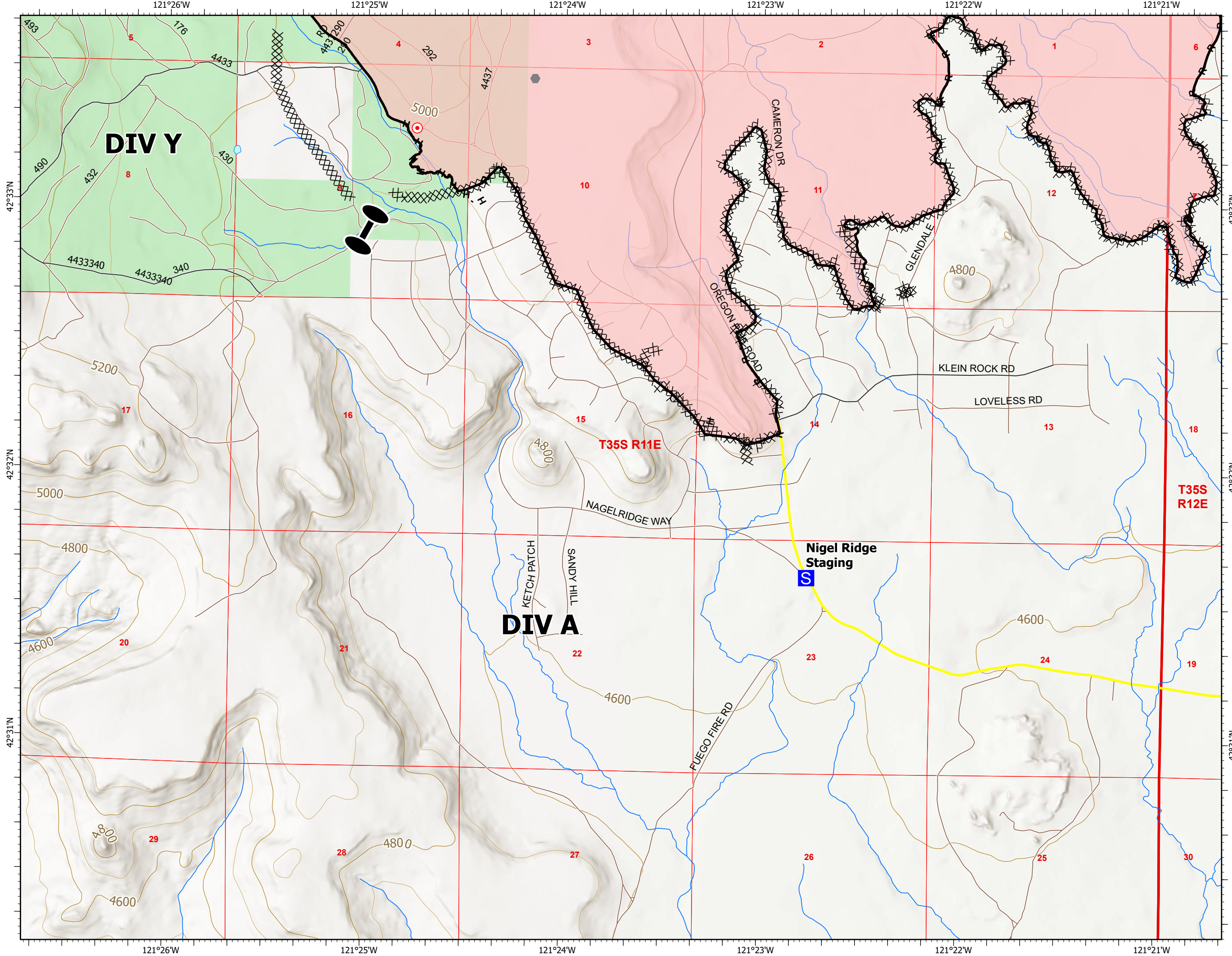
Bootleg  
Zone 1

OR-FWF-210321  
07/23/2021 Night Shift  
400,389 acres at 07/22/2021 @ 2330

Page 10 of 29

Zone 1/2 Branch I/IV Div Y/A

- Zone Break
- Staging Area
- Hot Spot - Spot Fire
- Other
- Wildfire Daily Fire Perimeter
- Completed Dozer Line
- Completed Hand Line
- Completed Road as Line
- Contained Line
- PLSS Sections
- PLSS Townships
- United States Forest Service
- Fish Presence Streams
- Waterbodies
- Travel Route
- All weather Road
- Dirt Road

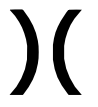


















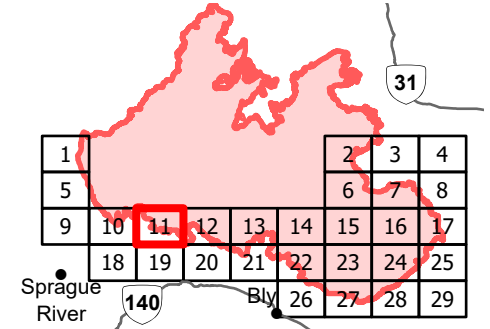


**IAP**  
**Bootleg**  
**Zone 1**  
**OR-FWF-210321**  
**07/23/2021 Night Shift**  
*400,389 acres at 07/22/2021 @ 2330*

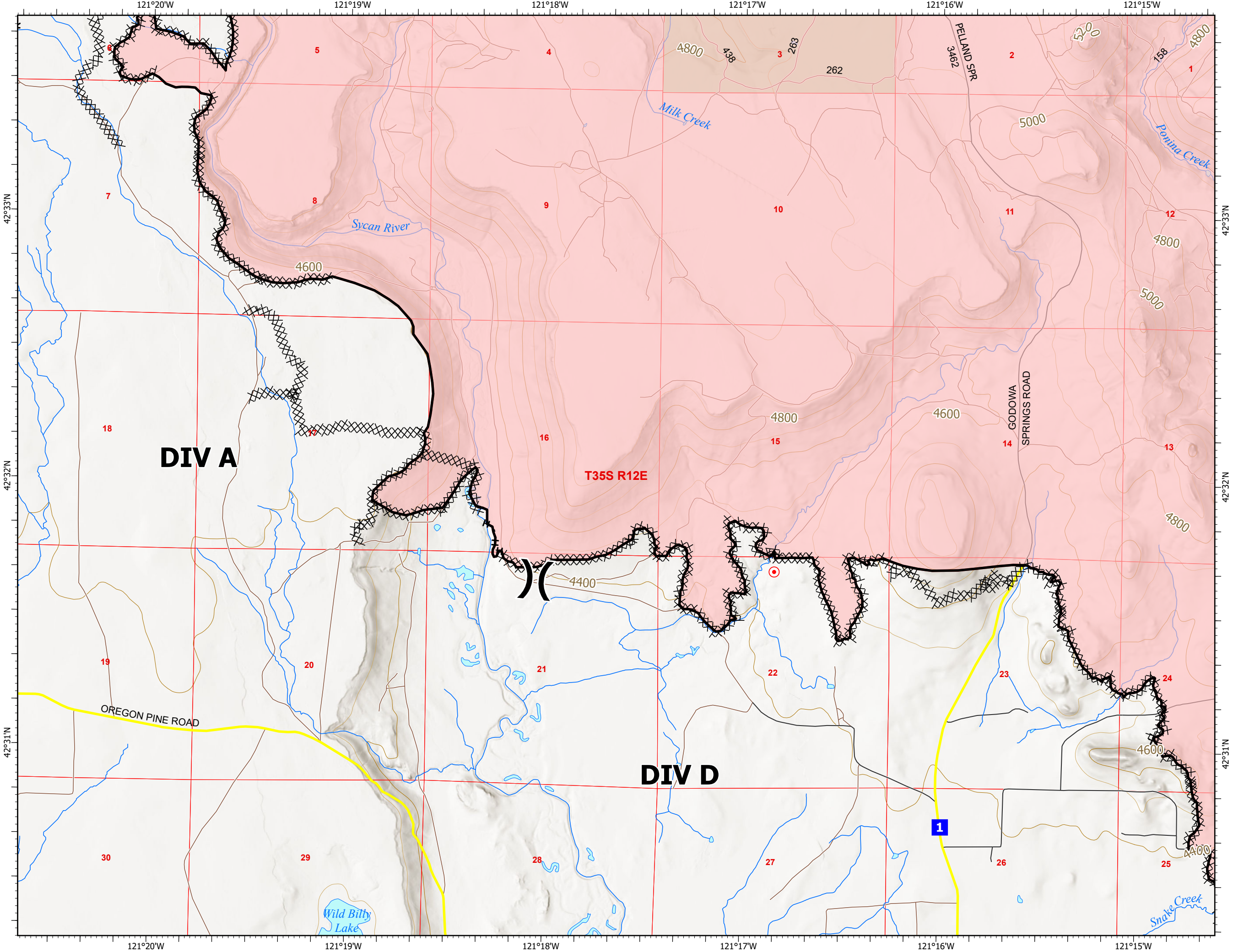
Page 11 of 29

**Zone 1**   **Branch IV**   **Div A/D**

-  Division Break
-  Drop Point
-  Hot Spot - Spot Fire
-  Wildfire Daily Fire Perimeter
-  Completed Dozer Line
-  Completed Hand Line
-  Completed Road as Line
-  Contained Line
-  PLSS Sections
-  PLSS Townships
-  United States Forest Service
-  Fish Presence Streams
-  Waterbodies
-  Travel Route
-  Paved; Highway exit
-  All weather Road
-  Dirt Road



07/23/2021 1304  
 Acres from IR and GPS  
 North American 1983 Datum, LatLong Grid





# IAP

## Bootleg Zone 1

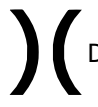



















### OR-FWF-210321

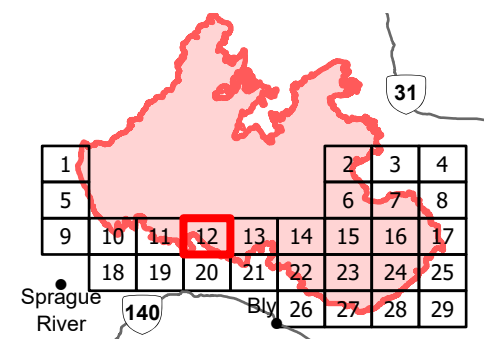
07/23/2021 Night Shift

400,389 acres at 07/22/2021 @ 2330

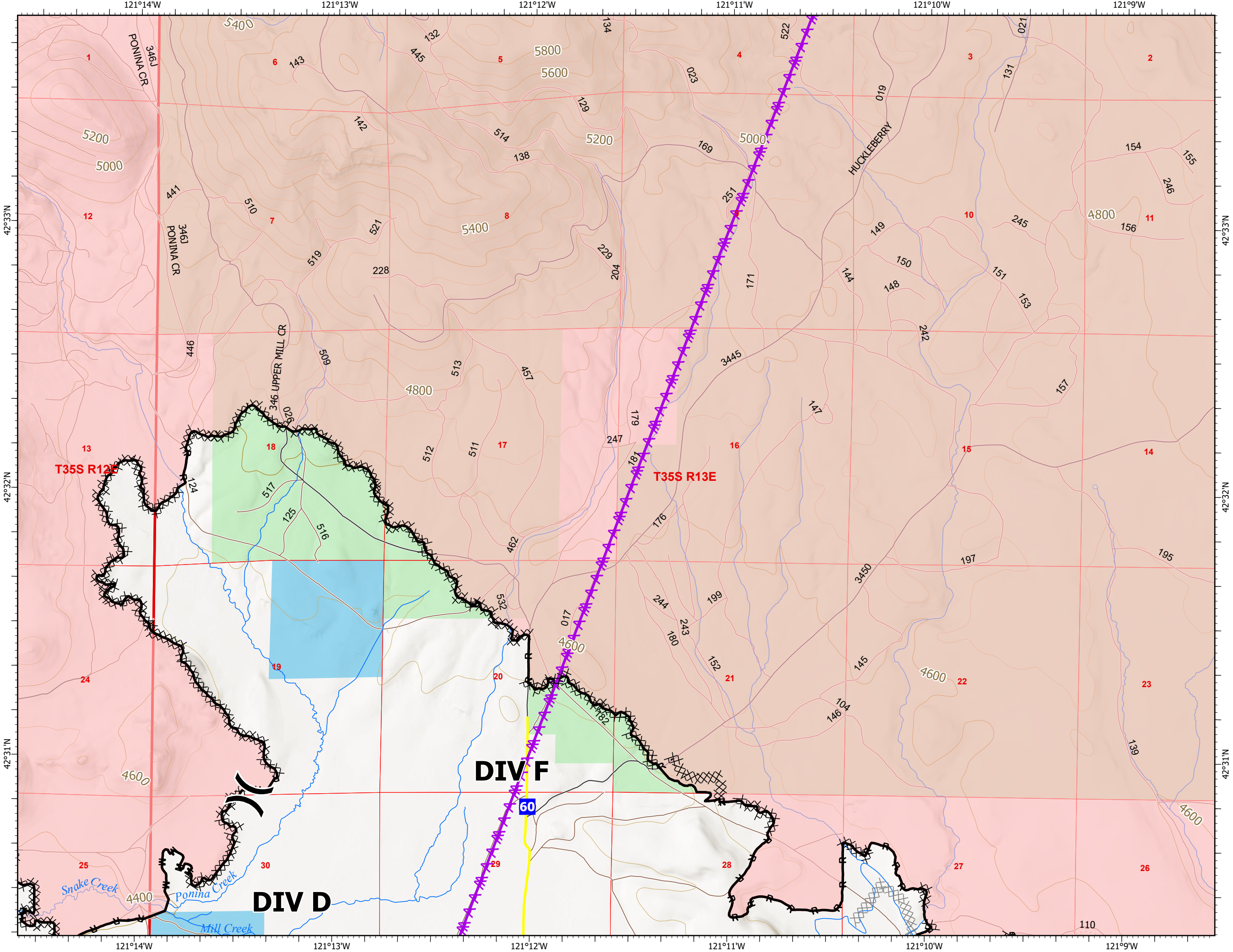
Page 12 of 29

Zone 1 Branch IV Div D/F

-  Division Break
-  Drop Point
-  Wildfire Daily Fire Perimeter
-  Completed Dozer Line
-  Completed Hand Line
-  Completed Mixed Construction Line
-  Completed Road as Line
-  Planned Dozer Line
-  Aerial Hazard
-  Contained Line
-  PLSS Sections
-  PLSS Townships
-  Oregon Department of Forestry (ODF)
-  United States Forest Service
-  Fish Presence Streams
-  Waterbodies
-  Travel Route
-  All weather Road
-  Dirt Road
-  Hiking trail



07/23/2021 1304  
Acres from IR and GPS  
North American 1983 Datum, LatLong Grid





# IAP


















## Bootleg Zone 1

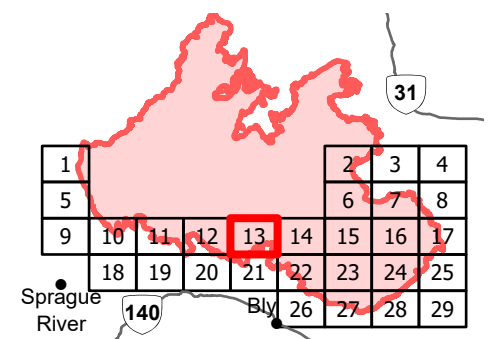
### OR-FWF-210321

07/23/2021 Night Shift  
400,389 acres at 07/22/2021 @ 2330

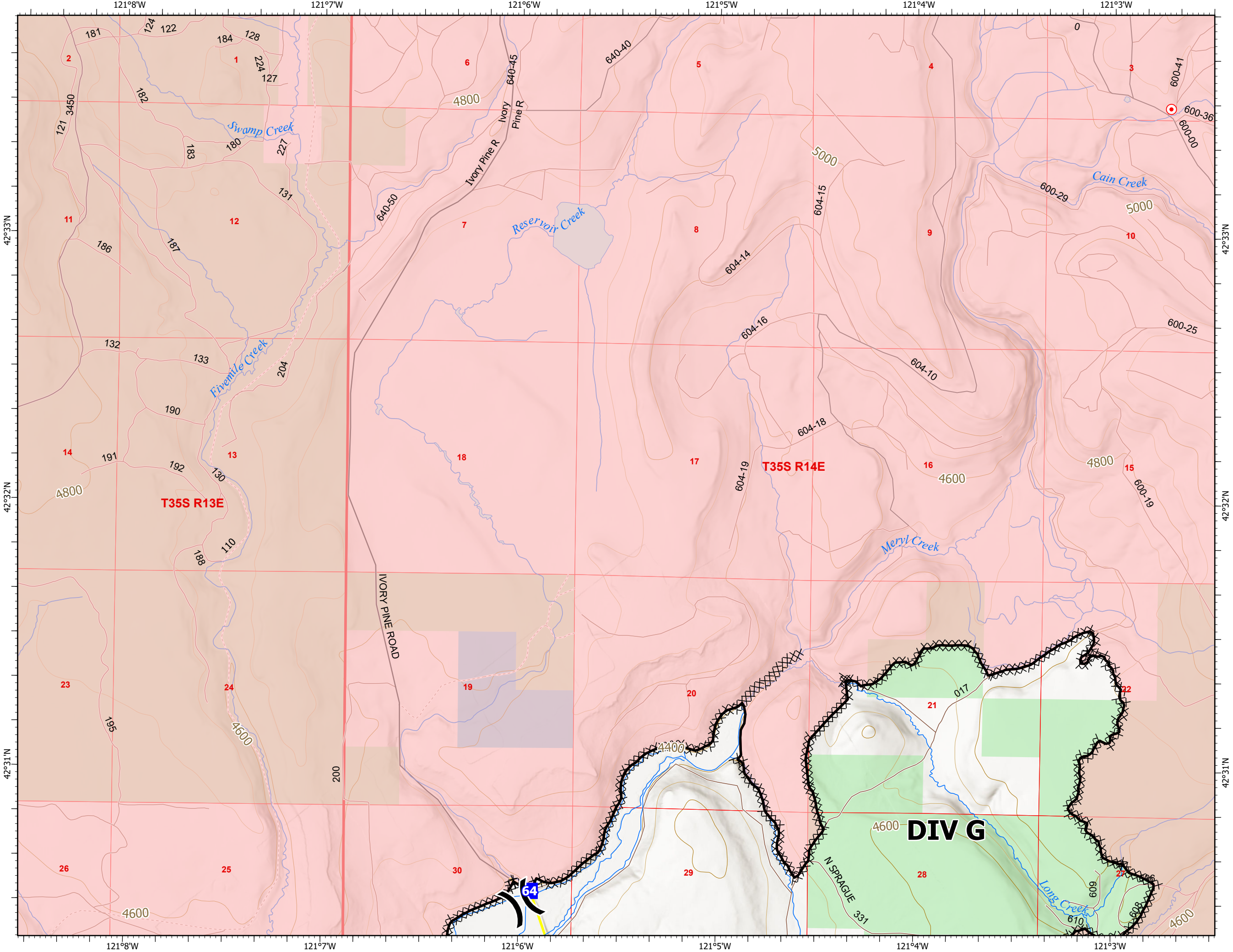
Page 13 of 29

Zone 1 Branch IV Div G

-  Division Break
-  Drop Point
-  Hot Spot - Spot Fire
-  Wildfire Daily Fire Perimeter
-  Completed Dozer Line
-  Contained Line
-  PLSS Sections
-  PLSS Townships
-  Oregon Department of Forestry (ODF)
-  United States Forest Service
-  Fish Presence Streams
-  Waterbodies
-  Travel Route
-  Paved; Highway exit
-  All weather Road
-  Dirt Road
-  Hiking trail



07/23/2021 1304  
Acres from IR and GPS  
North American 1983 Datum, LatLong Grid





# IAP

## Bootleg Zone 1

### OR-FWF-210321

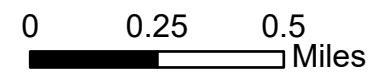
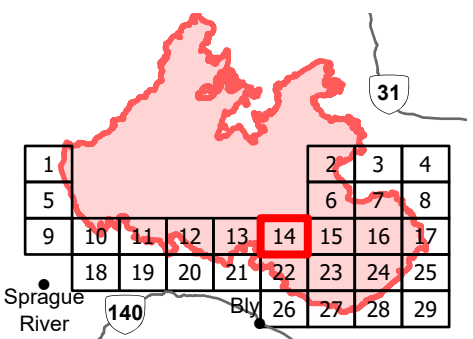
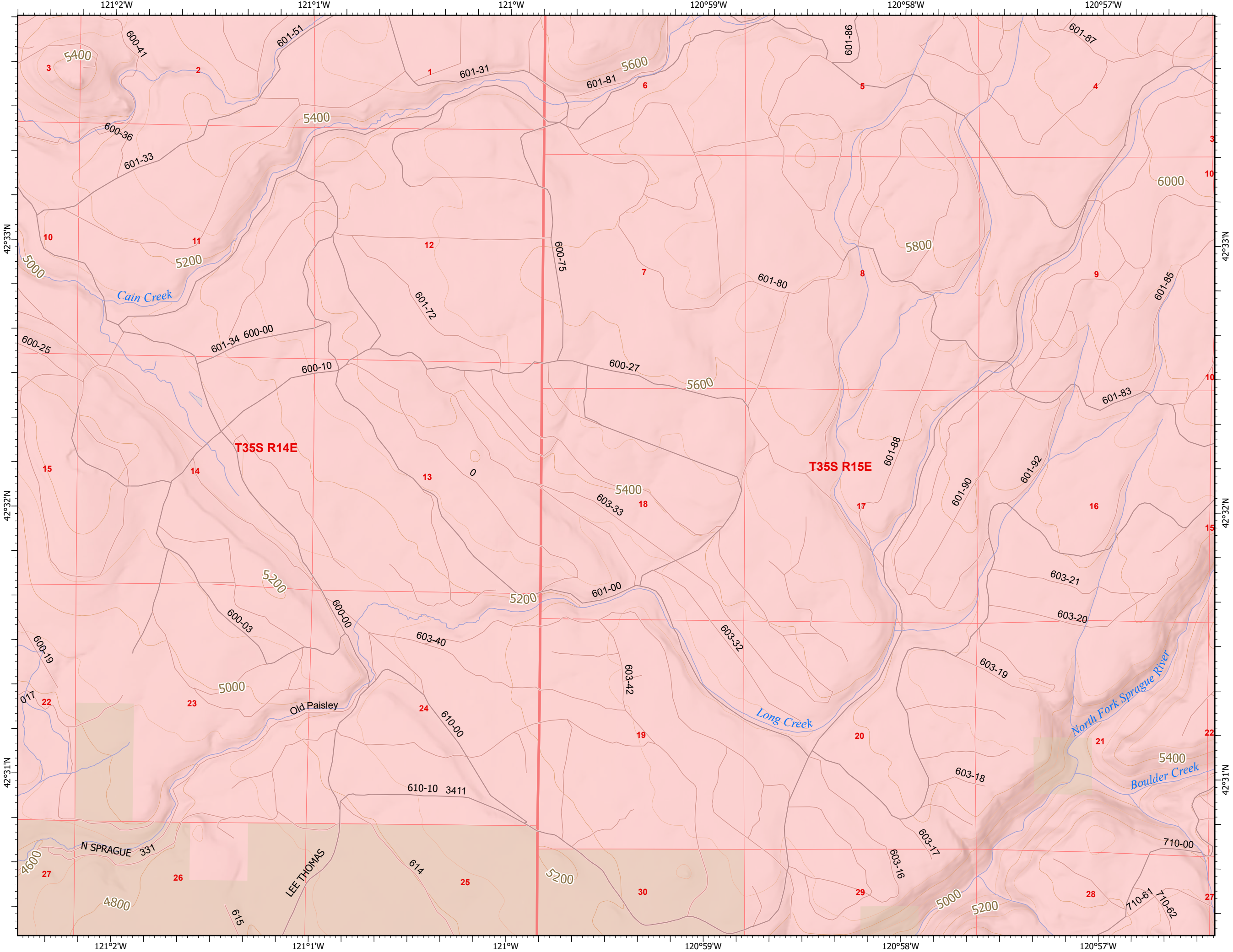
07/23/2021 Night Shift

400,389 acres at 07/22/2021 @ 2330

Page 14 of 29

#### Zone 1

- Wildfire Daily Fire Perimeter
- PLSS Sections
- PLSS Townships
- United States Forest Service
- Fish Presence Streams
- Waterbodies
- All weather Road
- Dirt Road













07/23/2021 1304  
Acres from IR and GPS  
North American 1983 Datum, LatLong Grid

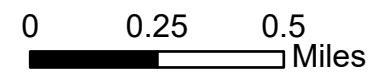
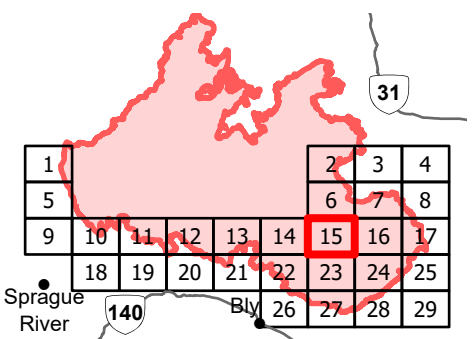
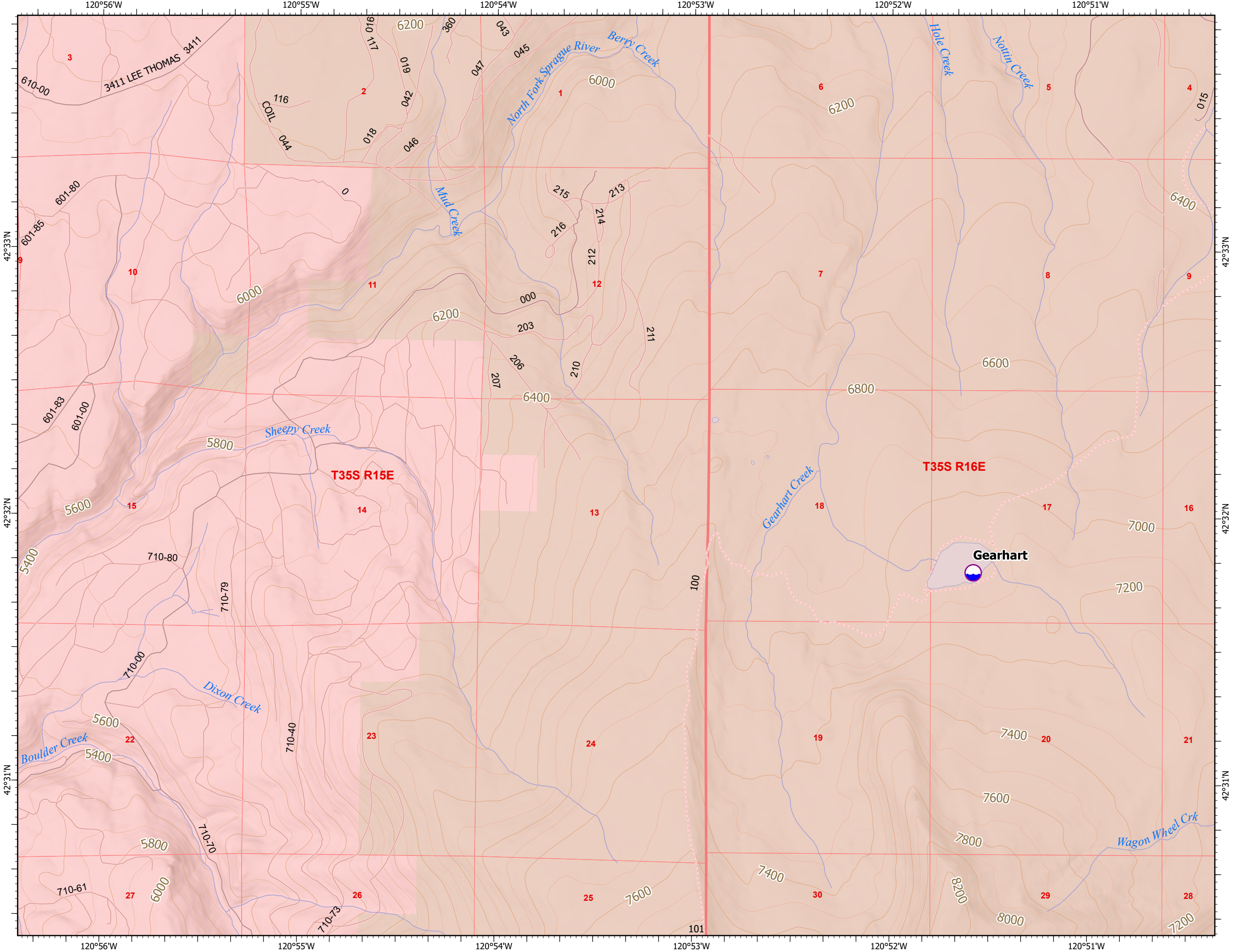


**IAP**  
**Bootleg**  
**Zone 1**  
**OR-FWF-210321**  
**07/23/2021 Night Shift**  
 400,389 acres at 07/22/2021 @ 2330

Page 15 of 29

**Zone 1**

-  Dip Site
-  Wildfire Daily Fire Perimeter
-  PLSS Sections
-  PLSS Townships
-  United States Forest Service
-  Fish Presence Streams
-  Waterbodies
-  All weather Road
-  Dirt Road
-  Hiking trail













07/23/2021 1304  
 Acres from IR and GPS  
 North American 1983 Datum, LatLong Grid

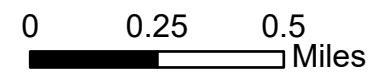
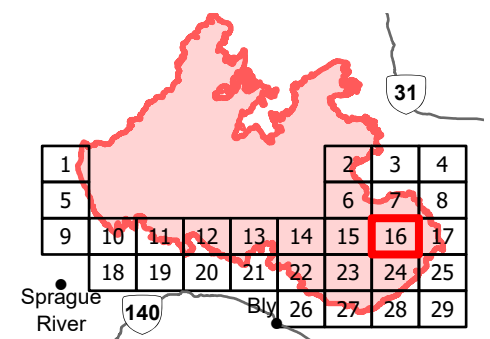
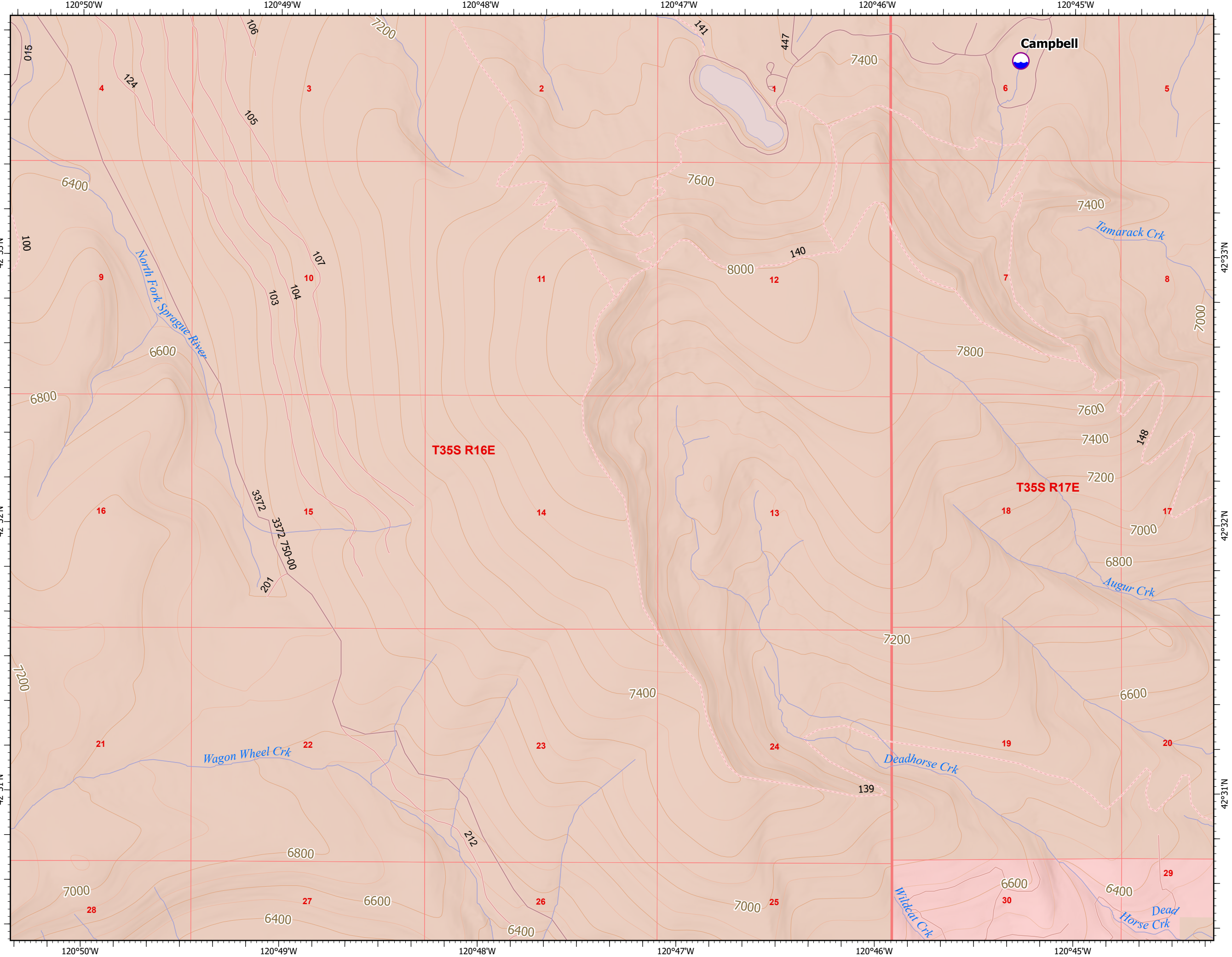


**IAP**  
 Bootleg  
 Zone 1  
 OR-FWF-210321  
 07/23/2021 Night Shift  
 400,389 acres at 07/22/2021 @ 2330

Page 16 of 29

**Zone 1 Branch V Div CC/DD**

-  Dip Site
-  Wildfire Daily Fire Perimeter
-  PLSS Sections
-  PLSS Townships
-  United States Forest Service
-  Fish Presence Streams
-  Waterbodies
-  All weather Road
-  Dirt Road
-  Hiking trail



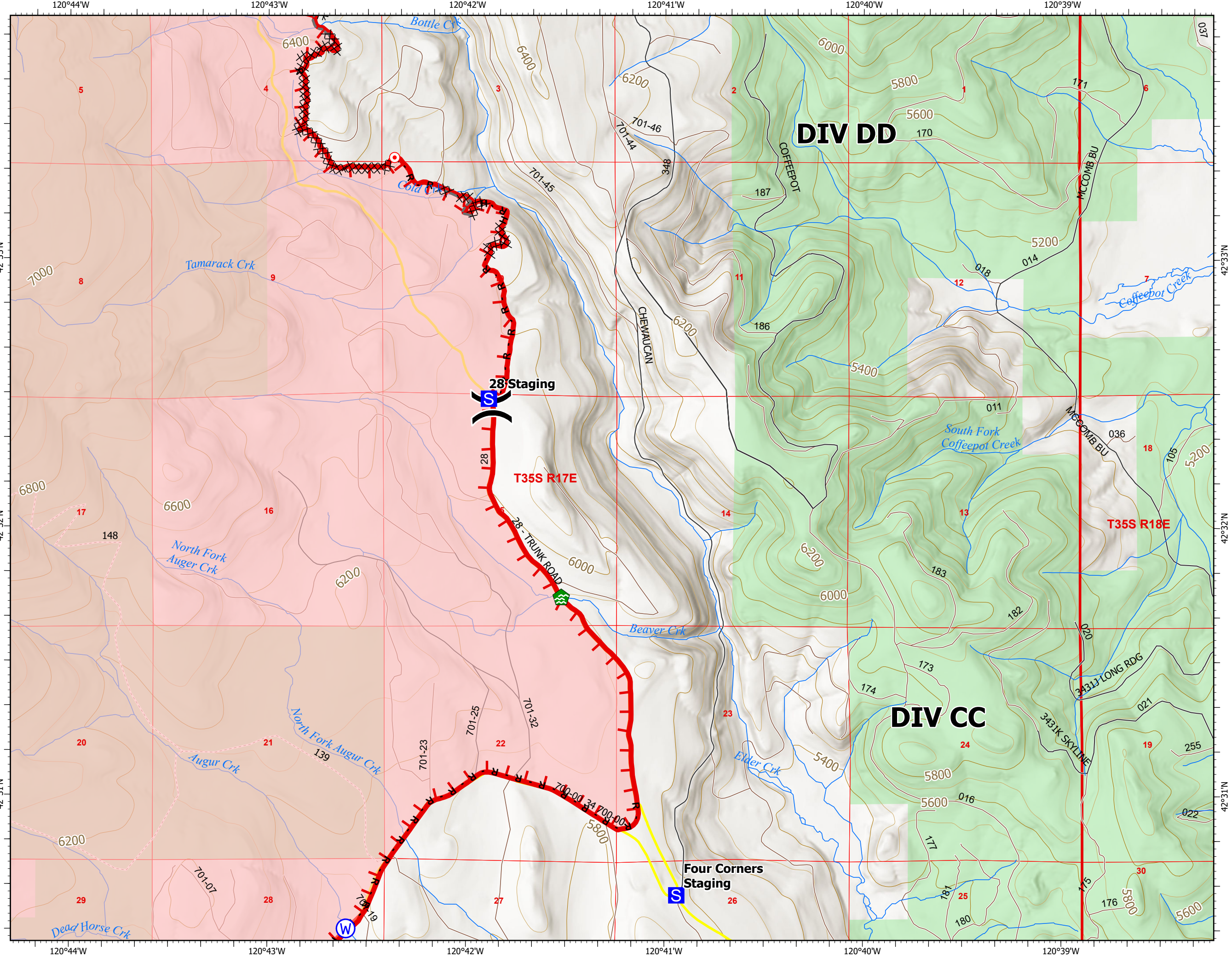

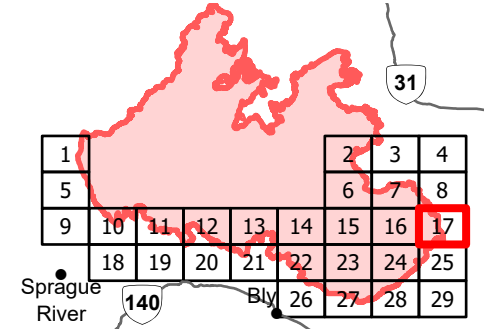
07/23/2021 1305  
 Acres from IR and GPS  
 North American 1983 Datum, LatLong Grid



**IAP**  
**Bootleg**  
**Zone 1**  
**OR-FWF-210321**  
**07/23/2021 Night Shift**  
 400,389 acres at 07/22/2021 @ 2330

**Zone 1 Branch V Div CC/DD**

- Division Break
- Staging Area
- Hot Spot - Spot Fire
- Water Development or Draft Site
- Water Source
- Wildfire Daily Fire Perimeter
- Completed Dozer Line
- Completed Hand Line
- Completed Road as Line
- Other
- Fire Edge
- PLSS Sections
- PLSS Townships
- United States Forest Service
- Fish Presence Streams
- Travel Route
- Paved; Highway exit
- All weather Road
- Dirt Road
- Hiking trail



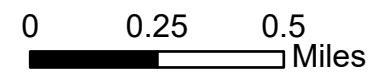
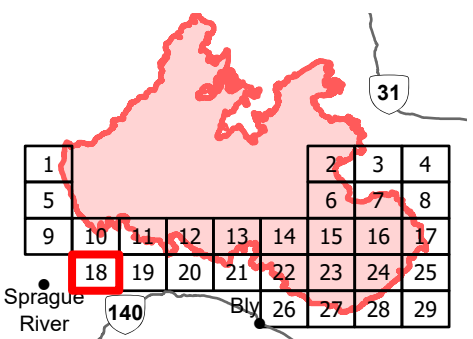
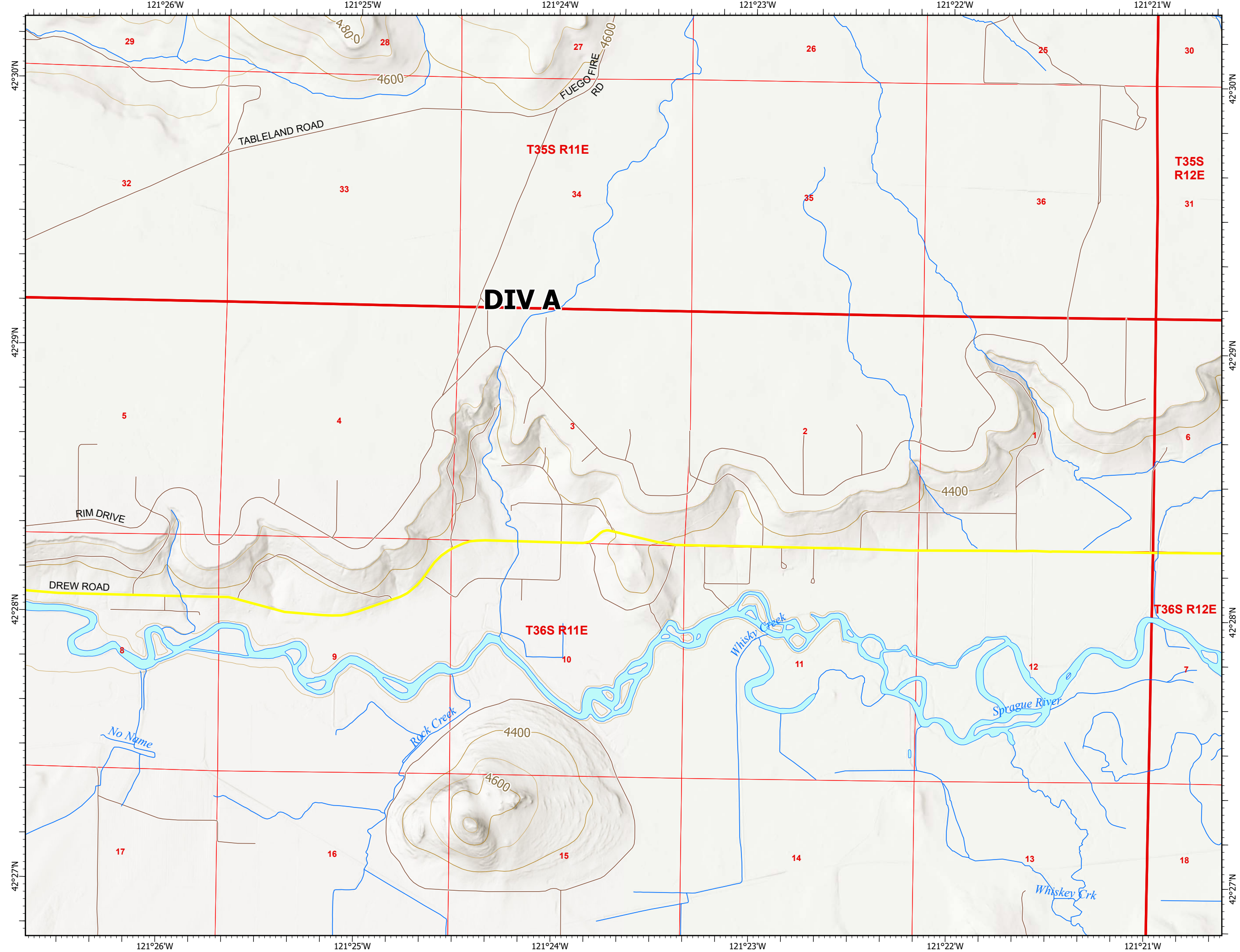


**IAP**  
 Bootleg  
 Zone 1  
 OR-FWF-210321  
 07/23/2021 Night Shift  
 400,389 acres at 07/22/2021 @ 2330

Page 18 of 29

**Zone 1 Branch IV Div A**

- PLSS Sections
- PLSS Townships
- Fish Presence Streams
- Waterbodies
- Travel Route
- Paved; Highway exit
- Dirt Road












07/23/2021 1305  
 Acres from IR and GPS  
 North American 1983 Datum, LatLong Grid

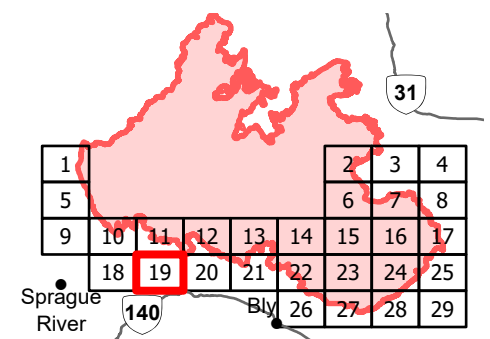


**IAP**  
 Bootleg  
 Zone 1  
 OR-FWF-210321  
 07/23/2021 Night Shift  
 400,389 acres at 07/22/2021 @ 2330

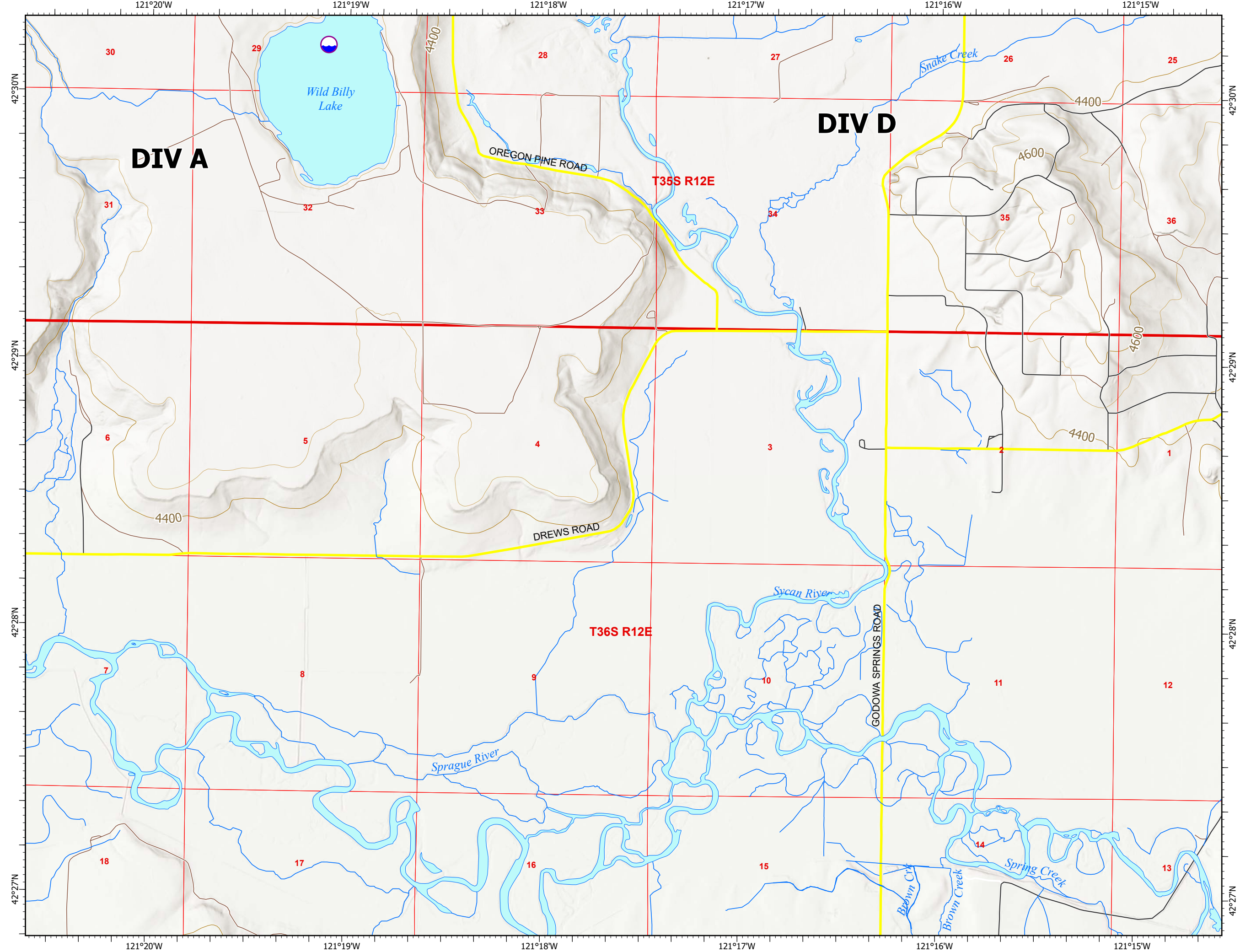
Page 19 of 29

Zone 1 Branch IV Div A/D

-  Dip Site
-  PLSS Sections
-  PLSS Townships
-  Fish Presence Streams
-  Waterbodies
-  Travel Route
-  Paved; Highway exit
-  All weather Road
-  Dirt Road



07/23/2021 1305  
 Acres from IR and GPS  
 North American 1983 Datum, LatLong Grid




















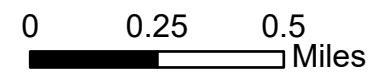
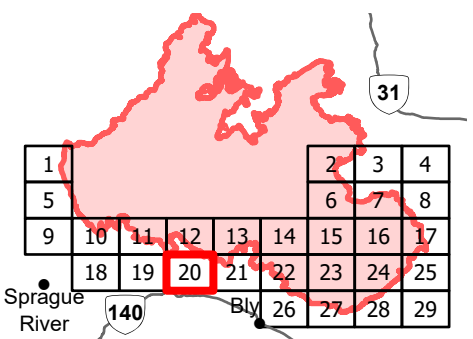
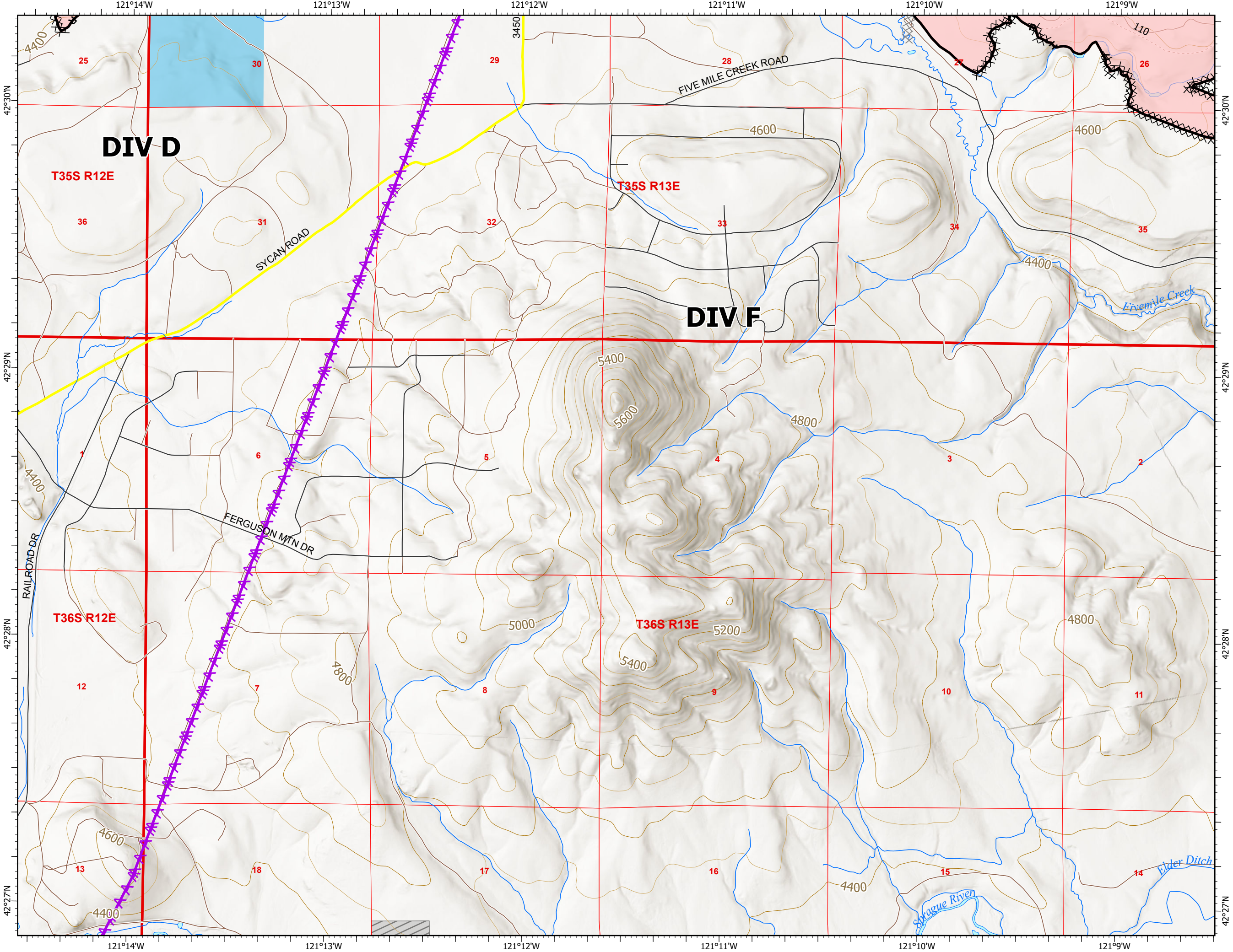


**IAP**  
**Bootleg**  
**Zone 1**  
**OR-FWF-210321**  
**07/23/2021 Night Shift**  
*400,389 acres at 07/22/2021 @ 2330*

Page 20 of 29

**Zone 1 Branch IV Div D/F**

-  Wildfire Daily Fire Perimeter
-  Completed Dozer Line
-  Completed Hand Line
-  Completed Road as Line
-  Planned Dozer Line
-  Aerial Hazard
-  Contained Line
-  PLSS Sections
-  PLSS Townships
-  Oregon Department of Forestry (ODF)
-  Oregon Other State Lands
-  Fish Presence Streams
-  Waterbodies
-  Travel Route
-  All weather Road
-  Dirt Road
-  Hiking trail



















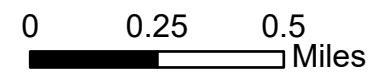
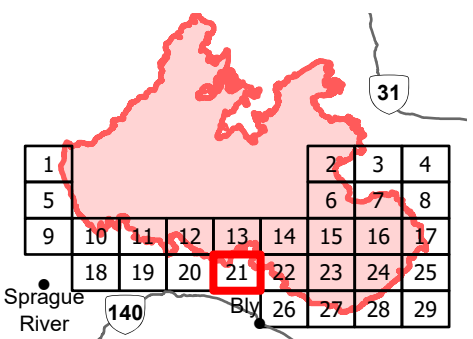
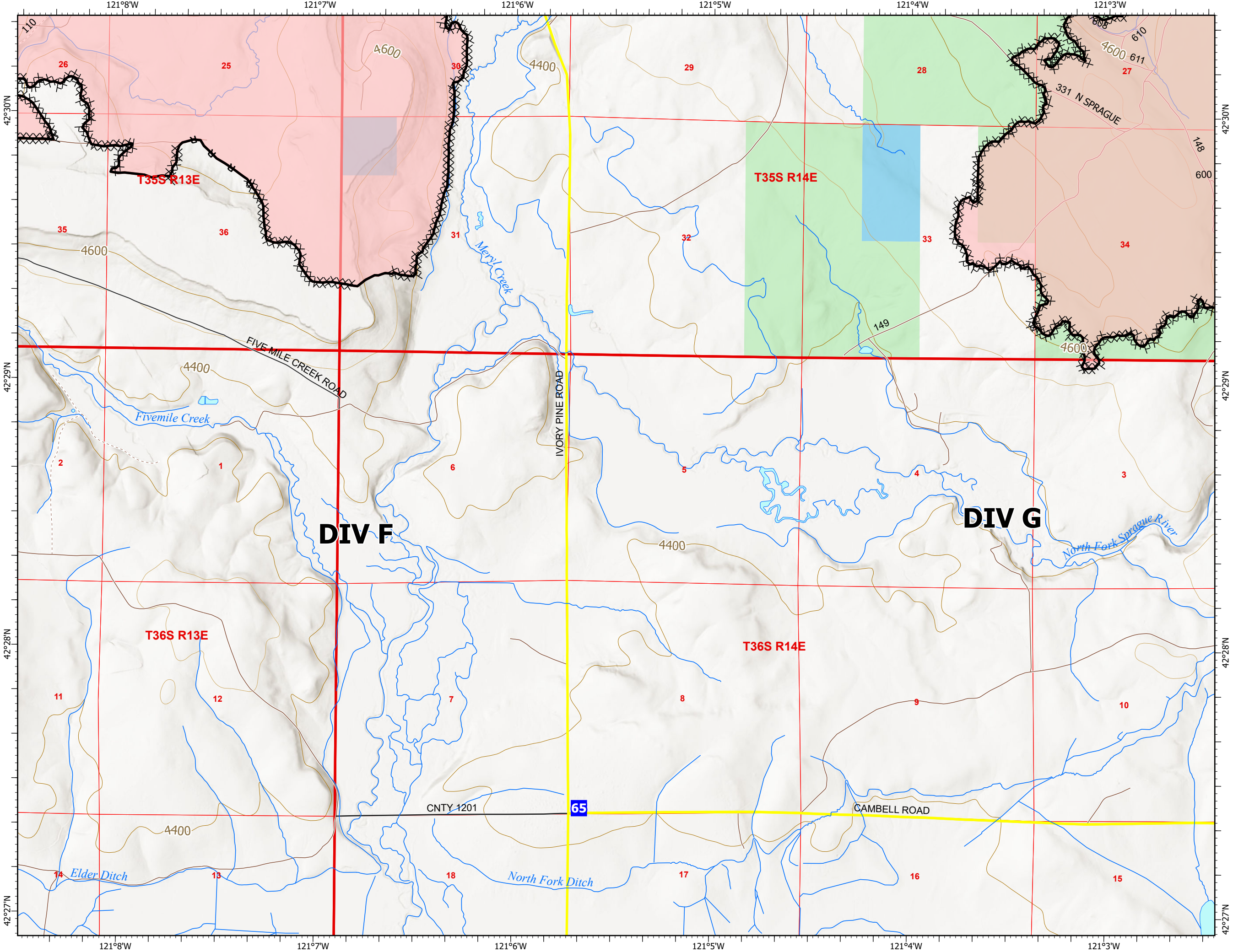
07/23/2021 1305  
 Acres from IR and GPS  
 North American 1983 Datum, LatLong Grid



**IAP**  
**Bootleg**  
**Zone 1**  
**OR-FWF-210321**  
**07/23/2021 Night Shift**  
*400,389 acres at 07/22/2021 @ 2330*

**Zone 1 Branch IV Div F/G**

-  Drop Point
-  Wildfire Daily Fire Perimeter
-  Completed Dozer Line
-  Completed Road as Line
-  Contained Line
-  PLSS Sections
-  PLSS Townships
-  Oregon Department of Forestry (ODF)
-  United States Forest Service
-  Fish Presence Streams
-  Waterbodies
-  Travel Route
-  Paved; Highway exit
-  All weather Road
-  Dirt Road
-  Hiking trail



















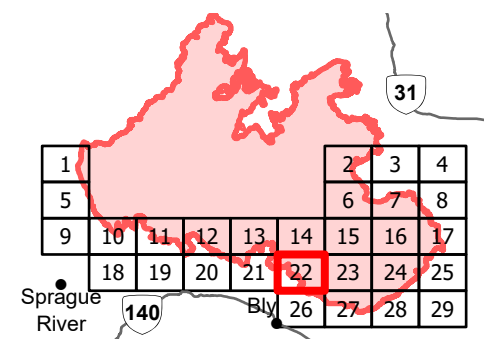


**IAP**  
**Bootleg**  
**Zone 1**  
**OR-FWF-210321**  
**07/23/2021 Night Shift**  
 400,389 acres at 07/22/2021 @ 2330

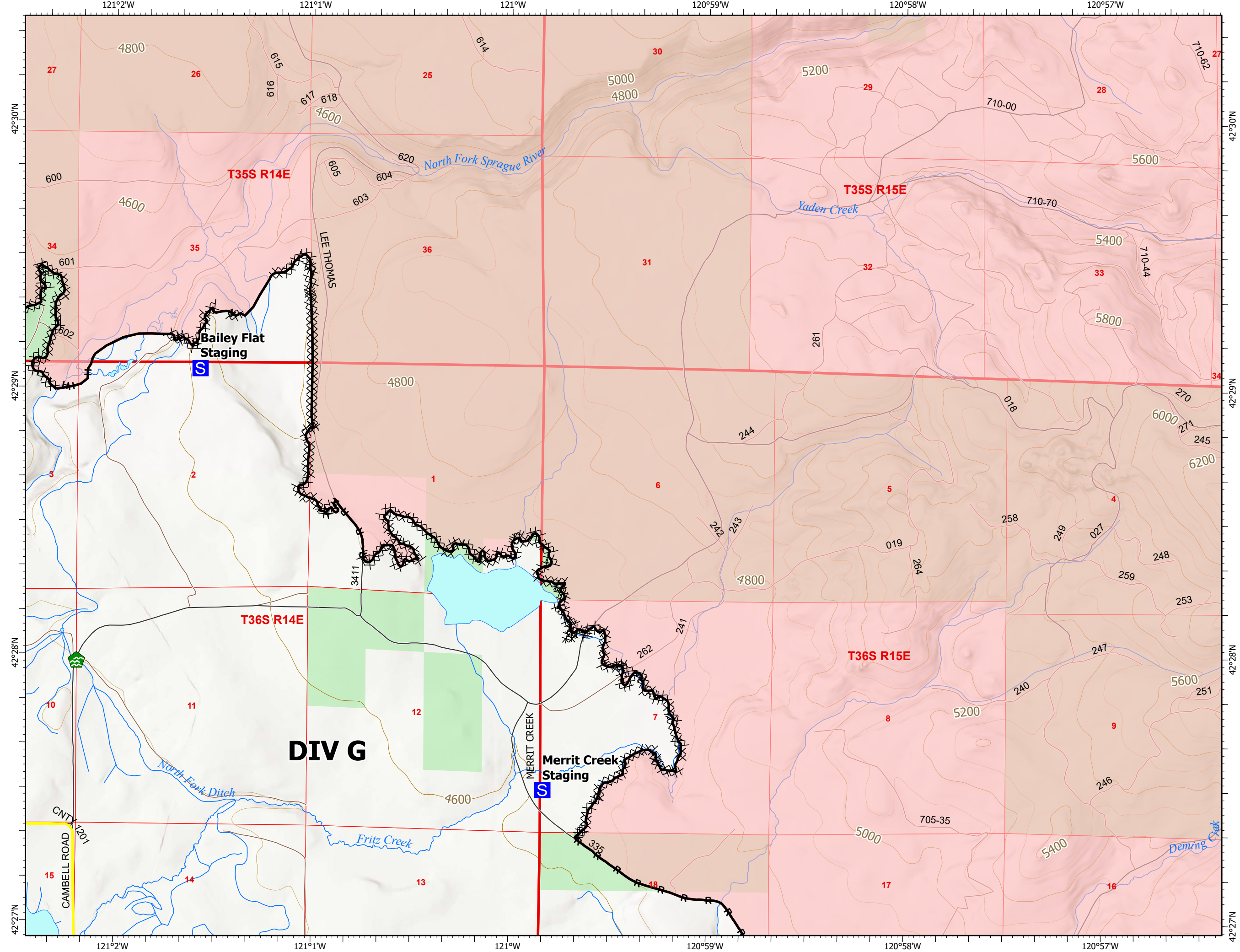
Page 22 of 29

**Zone 1 Branch IV Div G**

-  Staging Area
-  Water Development or Draft Site
-  Wildfire Daily Fire Perimeter
-  Completed Dozer Line
-  Completed Hand Line
-  Completed Road as Line
-  Contained Line
-  PLSS Sections
-  PLSS Townships
-  United States Forest Service
-  Fish Presence Streams
-  Waterbodies
-  Travel Route
-  Paved; Highway exit
-  All weather Road
-  Dirt Road



07/23/2021 1306  
 Acres from IR and GPS  
 North American 1983 Datum, LatLong Grid



























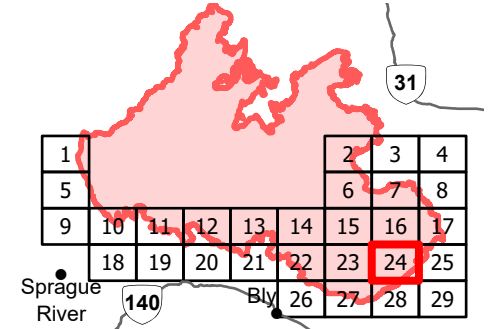




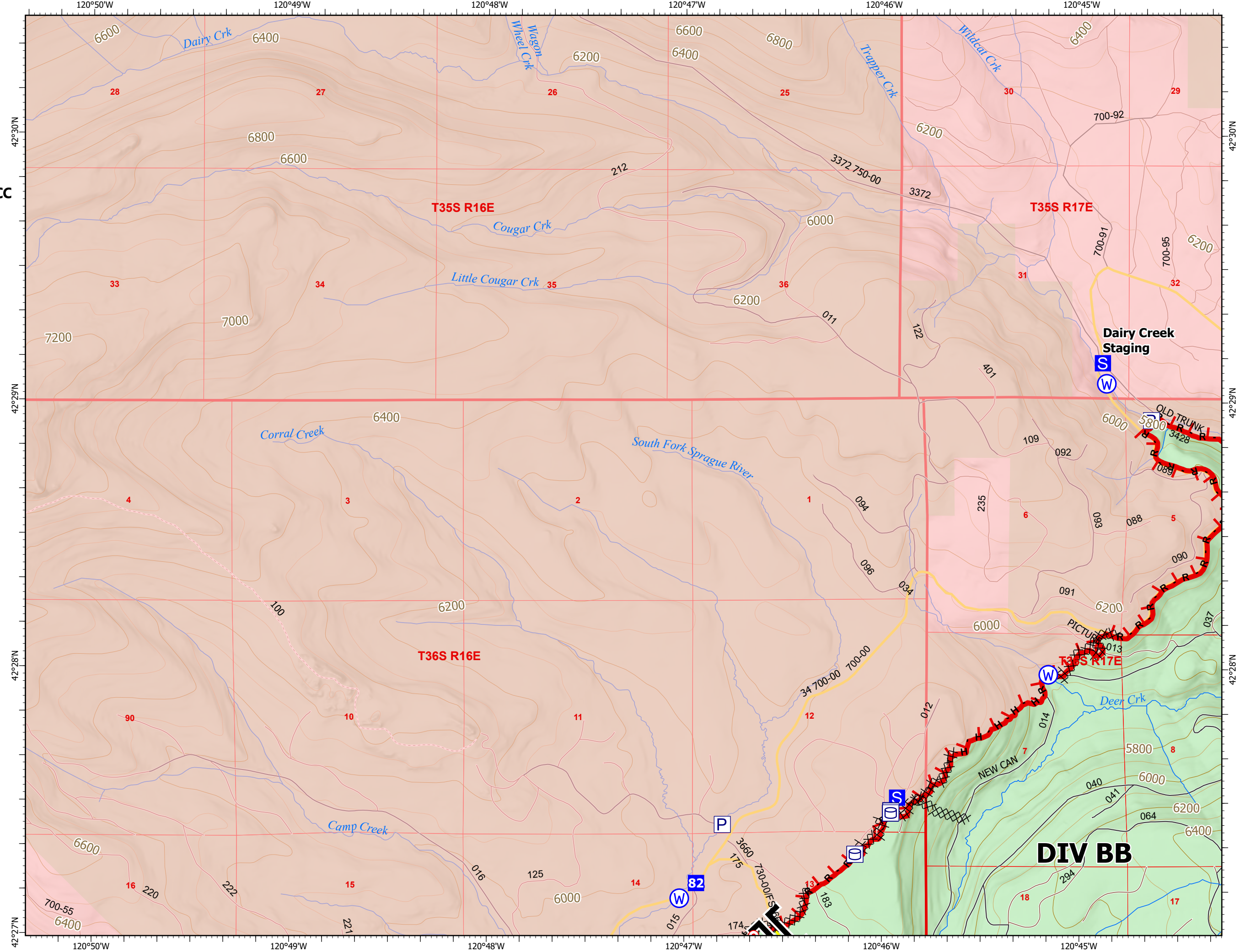
**IAP**  
**Bootleg**  
**Zone 1**  
**OR-FWF-210321**  
**07/23/2021 Night Shift**  
 400,389 acres at 07/22/2021 @ 2330

**Zone 1 Branch V Div BB/CC**

-  Branch Break
-  Drop Point
-  Staging Area
-  Hot Spot - Spot Fire
-  Water Source
-  Wildfire Daily Fire Perimeter
-  Pump
-  Water Tank
-  Completed Dozer Line
-  Completed Hand Line
-  Completed Road as Line
-  Fire Edge
-  Contained Line
-  PLSS Sections
-  PLSS Townships
-  United States Forest Service
-  Fish Presence Streams
-  Travel Route
-  Paved; Highway exit
-  All weather Road
-  Dirt Road
-  Hiking trail



07/23/2021 1306  
 Acres from IR and GPS  
 North American 1983 Datum, LatLong Grid













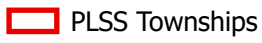



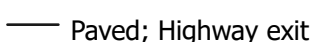

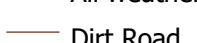


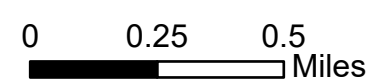
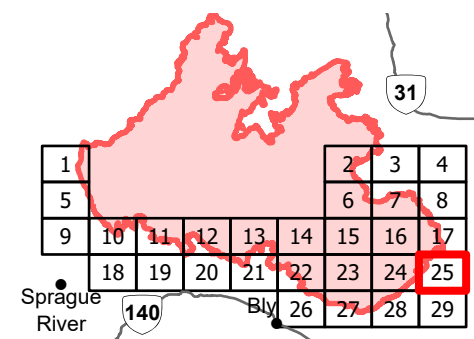


**IAP**  
**Bootleg**  
**Zone 1**  
**OR-FWF-210321**  
**07/23/2021 Night Shift**  
 400,389 acres at 07/22/2021 @ 2330

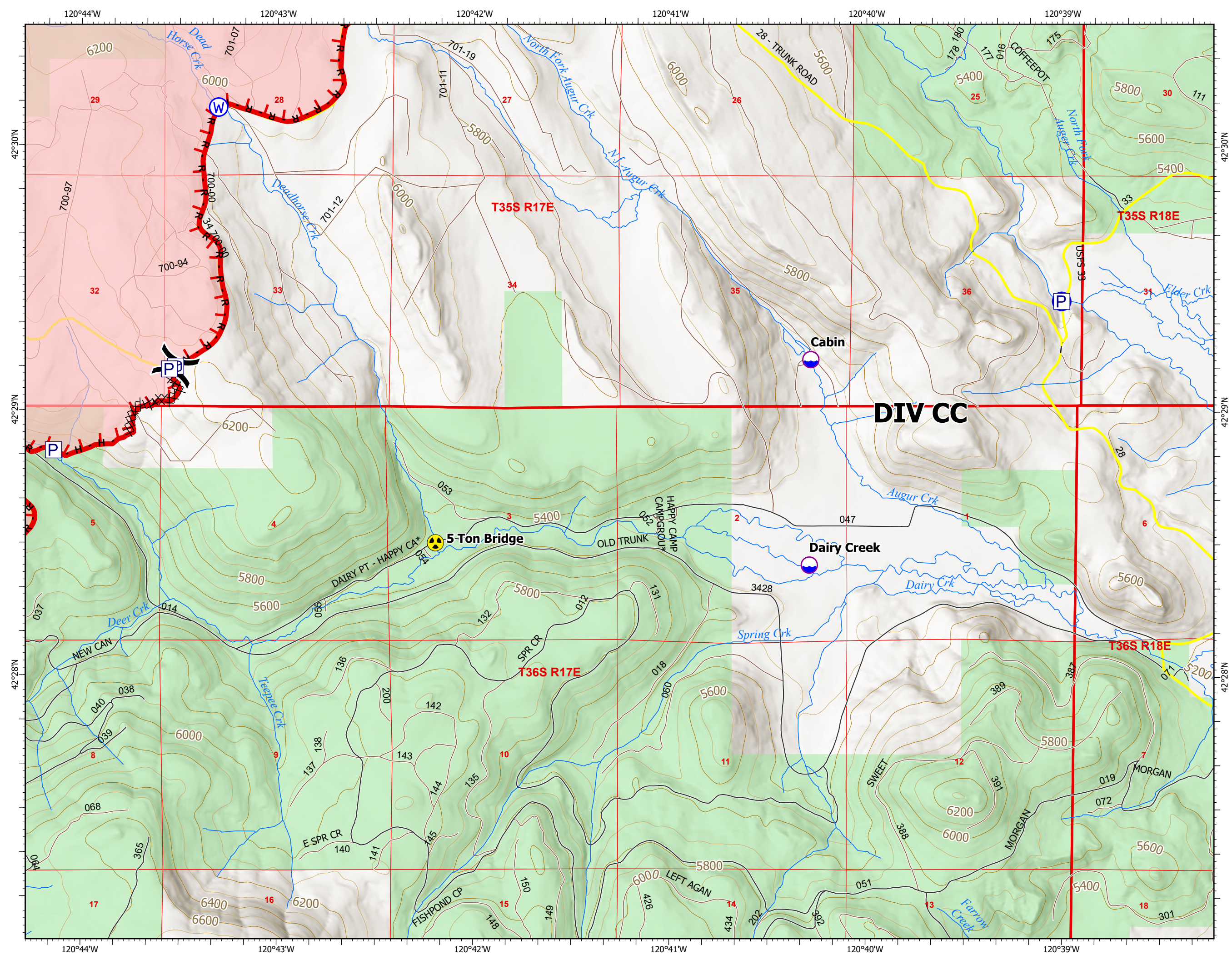
Page 25 of 29

**Zone 1 Branch V Div CC**

-  Dip Site
-  Division Break
-  Hazard
-  Water Source
-  Wildfire Daily Fire Perimeter
-  Pump
-  Water Tank
-  Completed Dozer Line
-  Completed Hand Line
-  Completed Road as Line
-  Fire Edge
-  PLSS Sections
-  PLSS Townships
-  United States Forest Service
-  Fish Presence Streams
-  Travel Route
-  Paved; Highway exit
-  All weather Road
-  Dirt Road



07/23/2021 1306  
 Acres from IR and GPS  
 North American 1983 Datum, LatLong Grid

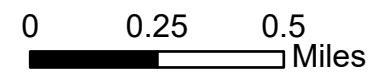
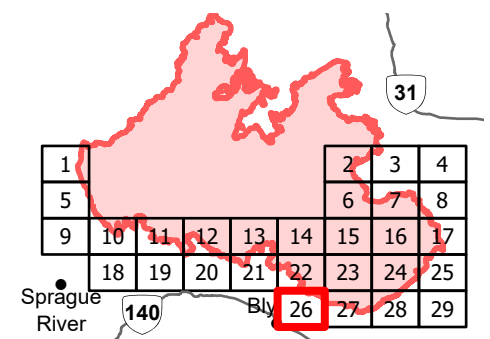
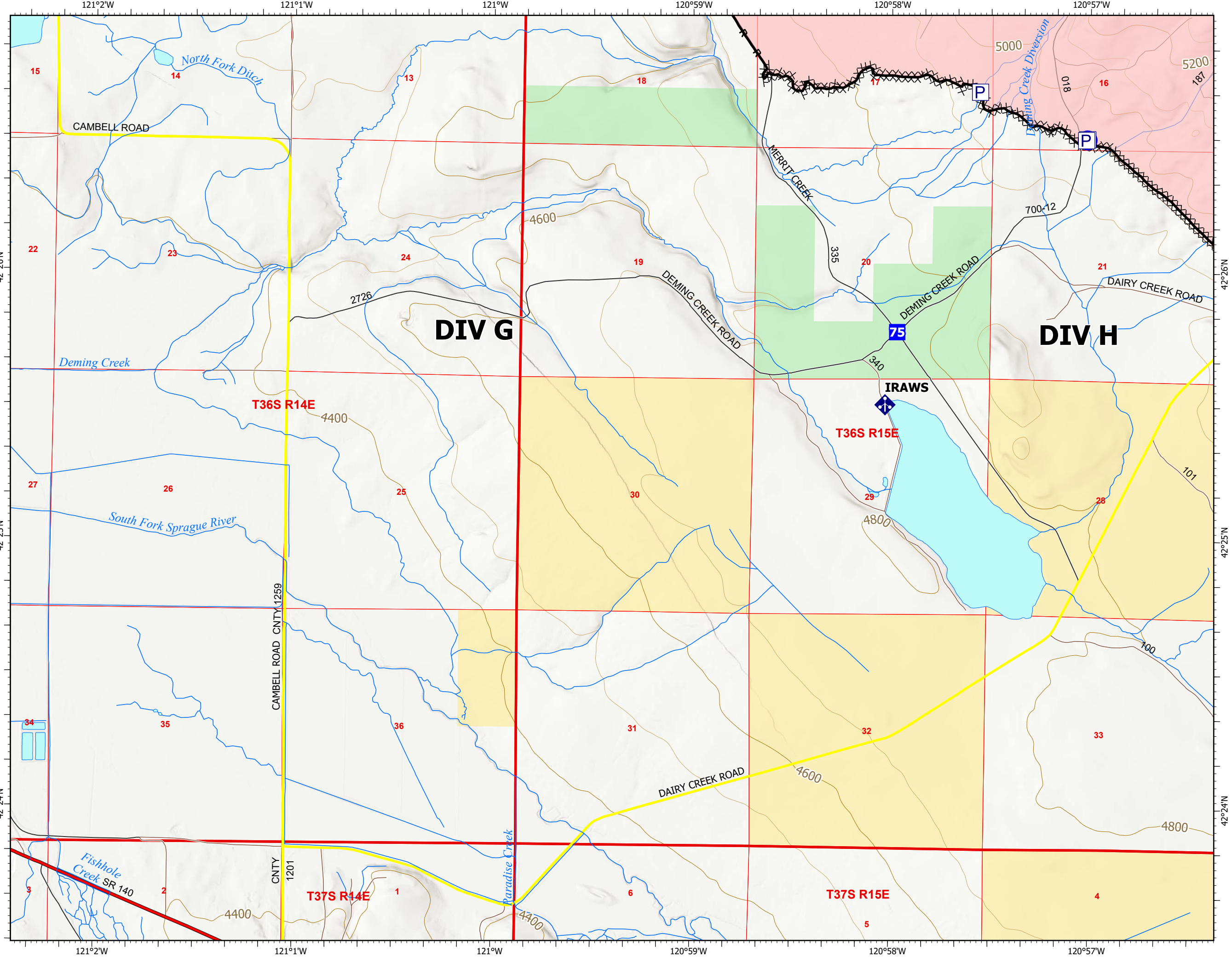




**IAP**  
**Bootleg**  
**Zone 1**  
**OR-FWF-210321**  
**07/23/2021 Night Shift**  
 400,389 acres at 07/22/2021 @ 2330

**Zone 1 Branch IV Div G**

- Drop Point
- Mobile Weather Unit
- Water Source
- Wildfire Daily Fire Perimeter
- Pump
- Completed Dozer Line
- Completed Road as Line
- Contained Line
- PLSS Sections
- PLSS Townships
- United States Bureau of Land Management
- United States Forest Service
- Fish Presence Streams
- Waterbodies
- Travel Route
- Interstate; Highway
- Paved; Highway exit
- All weather Road
- Dirt Road

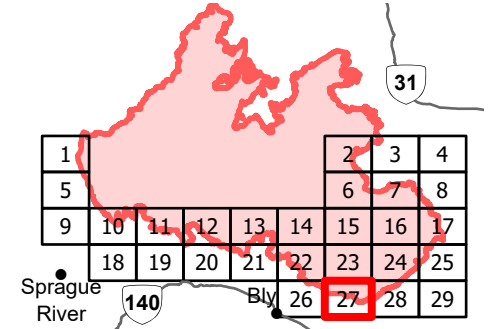




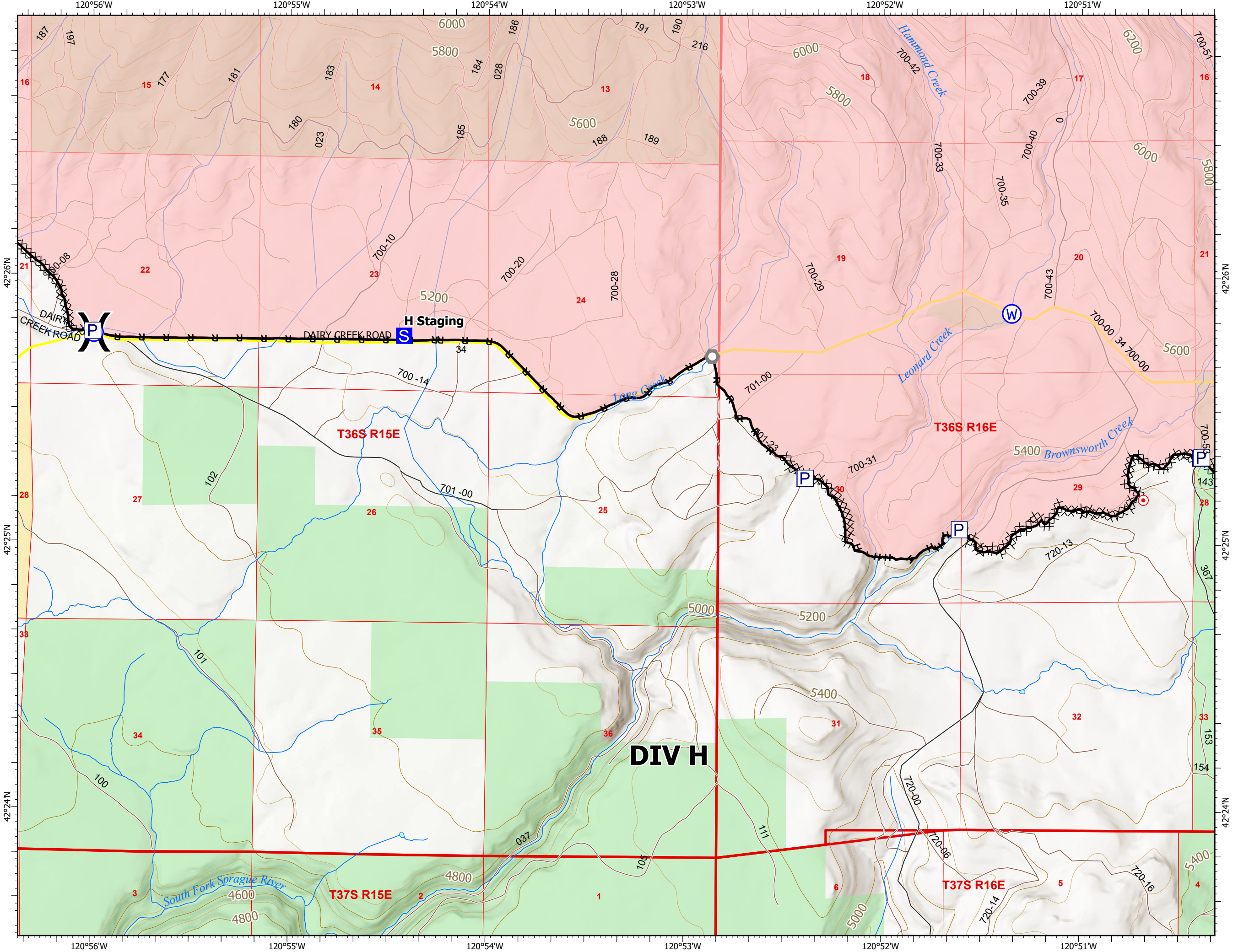
**IAP**  
**Bootleg**  
**Zone 1**  
**OR-FWF-210321**  
**07/23/2021 Night Shift**  
 400,389 acres at 07/22/2021 @ 2330

**Zone 1 Branch IV Div H**

- Division Break
- Staging Area
- Hot Spot - Spot Fire
- Landmark
- Water Development or Draft Site
- Water Source
- Wildfire Daily Fire Perimeter
- Pump
- Water Tank
- Completed Dozer Line
- Completed Hand Line
- Completed Road as Line
- Contained Line
- PLSS Sections
- PLSS Townships
- United States Bureau of Land Management
- United States Forest Service
- Fish Presence Streams
- Waterbodies
- Travel Route
- Paved; Highway exit
- All weather Road
- Dirt Road



07/23/2021 1306  
 Acres from IR and GPS  
 North American 1983 Datum, LatLong Grid























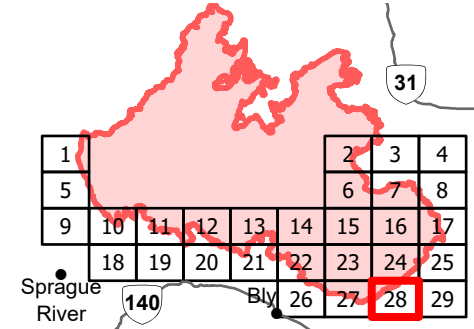


**IAP**  
**Bootleg**  
**Zone 1**  
**OR-FWF-210321**  
**07/23/2021 Night Shift**  
 400,389 acres at 07/22/2021 @ 2330

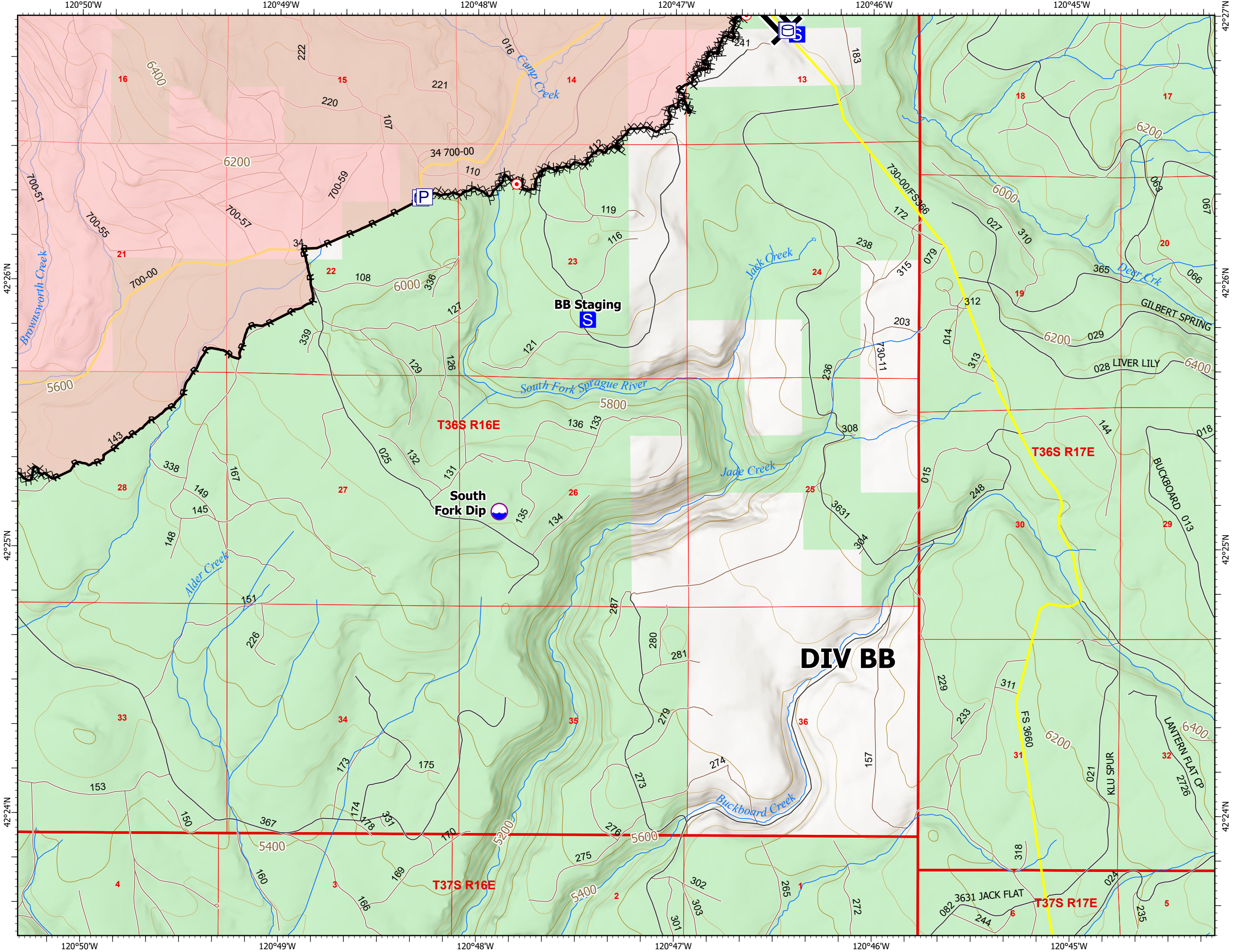
Page 28 of 29

**Zone 1 Branch V Div BB**

-  Dip Site
-  Branch Break
-  Staging Area
-  Hot Spot - Spot Fire
-  Wildfire Daily Fire Perimeter
-  Pump
-  Water Tank
-  Completed Dozer Line
-  Completed Road as Line
-  Fire Edge
-  Contained Line
-  PLSS Sections
-  PLSS Townships
-  United States Forest Service
-  Fish Presence Streams
-  Waterbodies
-  Travel Route
-  Paved; Highway exit
-  All weather Road
-  Dirt Road



07/23/2021 1307  
 Acres from IR and GPS  
 North American 1983 Datum, LatLong Grid



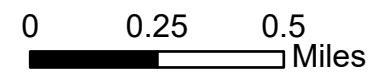
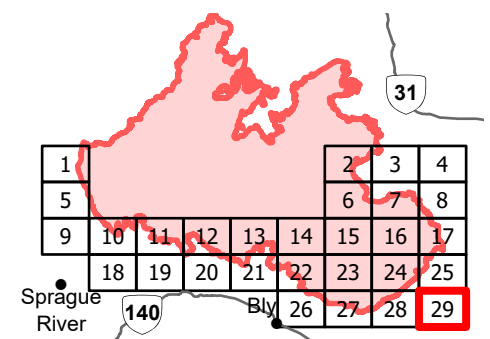
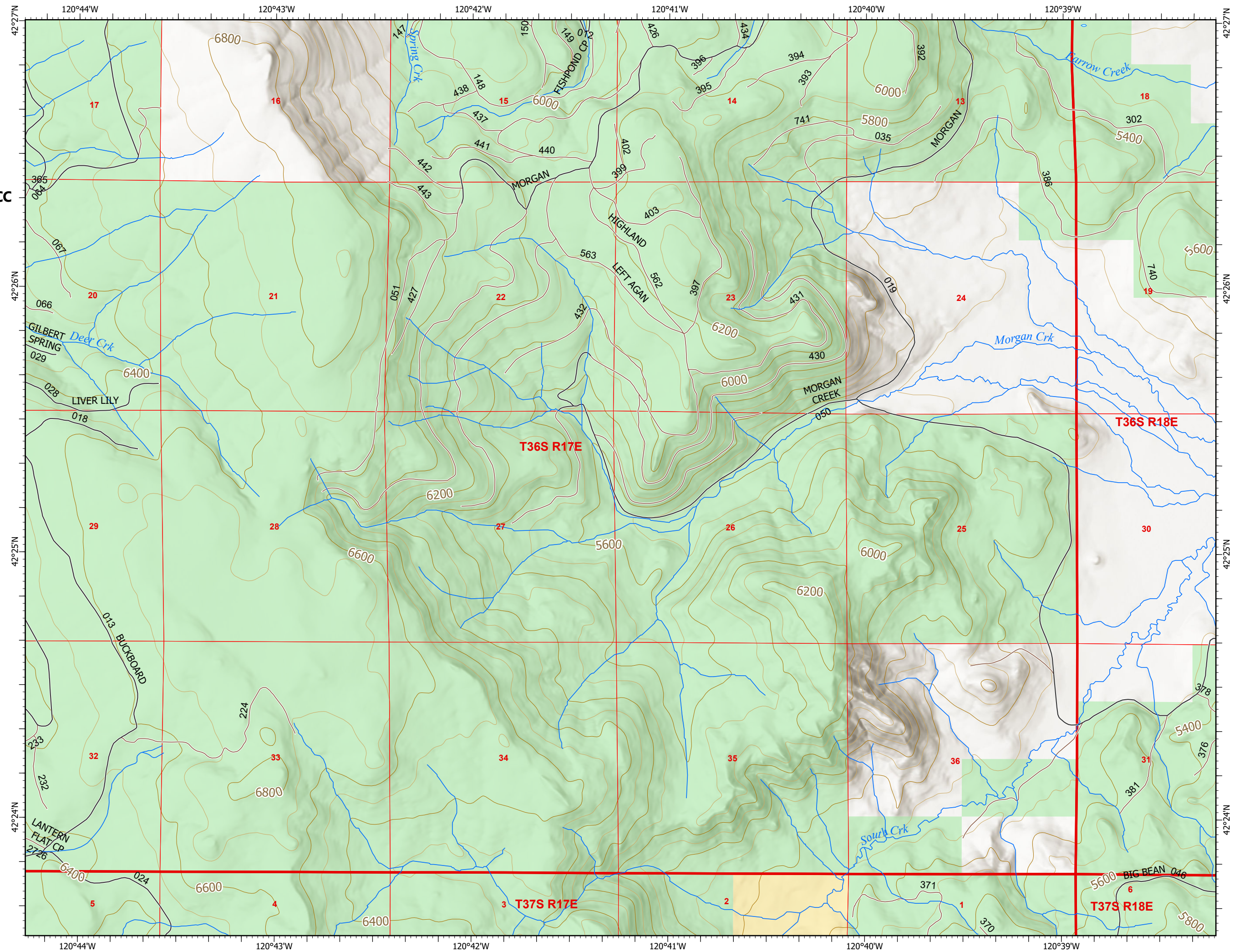


**IAP**  
**Bootleg**  
**Zone 1**  
**OR-FWF-210321**  
**07/23/2021 Night Shift**  
 400,389 acres at 07/22/2021 @ 2330

Page 29 of 29

**Zone 1**   **Branch V**   **Div BB/CC**

- PLSS Sections
- PLSS Townships
- United States Bureau of Land Management
- United States Forest Service
- Fish Presence Streams
- Waterbodies
- All weather Road
- Dirt Road



07/23/2021 1307  
 Acres from IR and GPS  
 North American 1983 Datum, LatLong Grid