






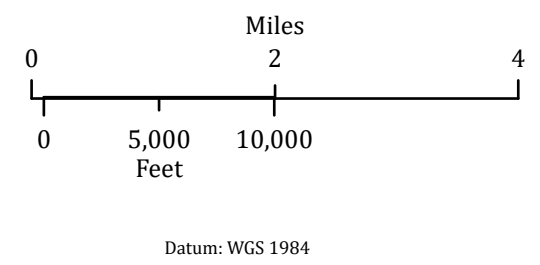


Bootleg Fire
 OR-FWF-210321
 Infrared
 Interpretation

Imagery Date:
 07/07/2021 2250 PDT

-  Heat Perimeter
-  Intense Heat
-  Scattered Heat
-  Isolated Heat Sources
-  Potential heat source
-  Cloud Cover



IRIN: Billy Harris
 Map produced:
 7/8/2021 0410 PDT
 Interpreted size: 16.814 acres

