





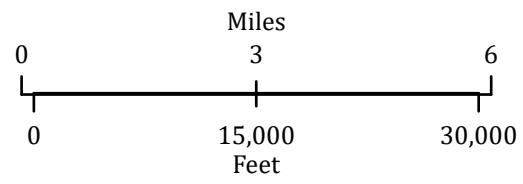


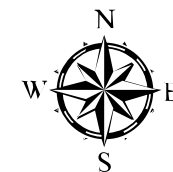
Bootleg Fire
 OR-FWF-210321
 Infrared
 Interpretation

Imagery Date:
 07/08/2021 2307 PDT

-  Heat Perimeter
-  Intense Heat
-  Scattered Heat
-  Isolated Heat Sources
-  Potential heat source
-  Cloud Cover



Datum: WGS 1984



IRIN: Billy Harris
 Map produced:
 7/9/2021 0336 PDT
 Interpreted size: 38,892 acres



Esri, USDA Farm Service Agency