





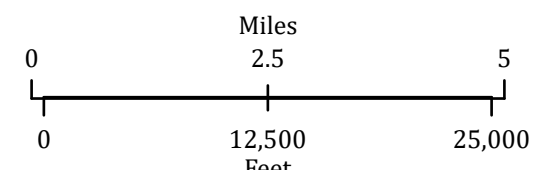


Bootleg
 OR-FWF-210321
 Infrared
 Interpretation

Imagery Date:
 07/09/2021 2202 PDT

-  Heat Perimeter
-  Intense Heat
-  Scattered Heat
-  Isolated Heat Sources
-  Potential heat source
-  Cloud Cover



Datum: WGS 1984



IRIN: Billy Harris
 Map produced:
 7/10/2021 0343 PDT
 Interpreted size: 76,908 acres

