





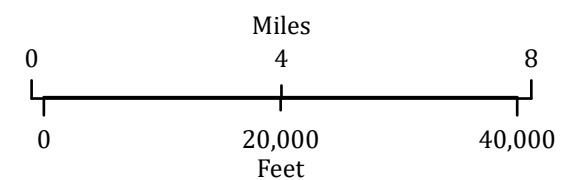


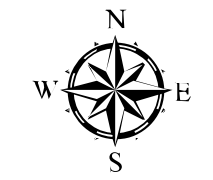
**Bootleg**  
 OR-FWF-210321  
 Infrared  
 Interpretation

Imagery Date:  
 07/10/2021 2300 PDT

-  Heat Perimeter
-  Intense Heat
-  Scattered Heat
-  Isolated Heat Sources
-  Potential heat source
-  Cloud Cover



Datum: WGS 1984



IRIN: Billy Harris  
 Map produced:  
 7/11/2021 0351 PDT  
 Interpreted size: 143,590 acres

