





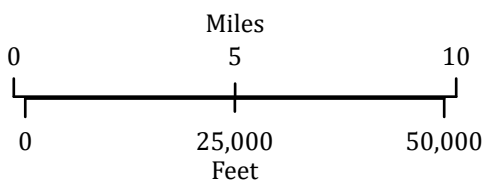


Bootleg
 OR-FWF-210321
 Infrared
 Interpretation

Imagery Date:
 07/12/2021 2239 PDT

-  Heat Perimeter
-  Intense Heat
-  Scattered Heat
-  Isolated Heat Sources
-  Potential heat source
-  Cloud Cover



Datum: WGS 1984



IRIN: Billy Harris
 Map produced:
 7/13/2021 0359 PDT
 Interpreted size 201,700 acres

