





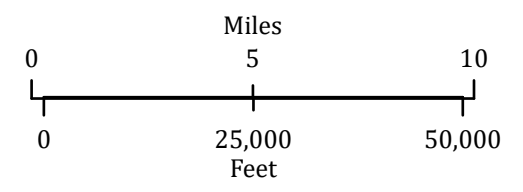



Bootleg
 OR-FWF-210321
 Infrared
 Interpretation

Imagery Date:
 07/13/2021 2143 PDT

-  Heat Perimeter
-  Intense Heat
-  Scattered Heat
-  Isolated Heat Sources
-  Potential heat source
-  Cloud Cover



Datum: WGS 1984



IRIN: Billy Harris
 Map produced:
 7/14/2021 0202 PDT
 Interpreted size: 212,758 acres

