






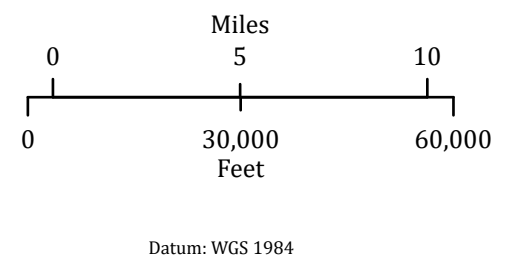


Bootleg
 OR-FWF-210321
 Infrared
 Interpretation

Imagery Date:
 07/16/2021 2315 PDT

-  Heat Perimeter
-  Intense Heat
-  Scattered Heat
-  Isolated Heat Sources
-  Potential heat source
-  Cloud Cover



IRIN: Billy Harris
 Map produced:
 7/17/2021 0639 PDT
 Interpreted size: xxxxx acres



Esri, USDA Farm Service Agency