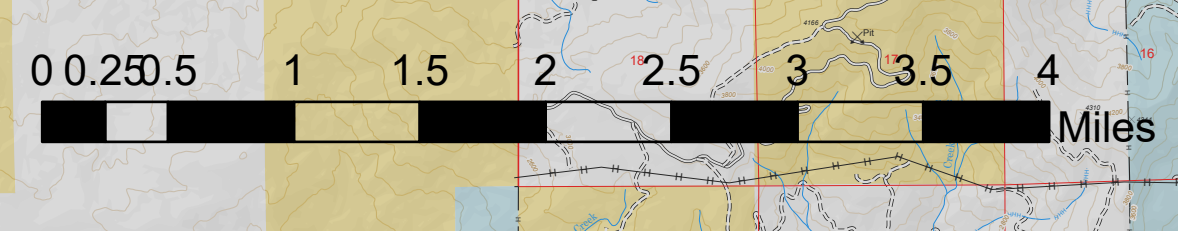


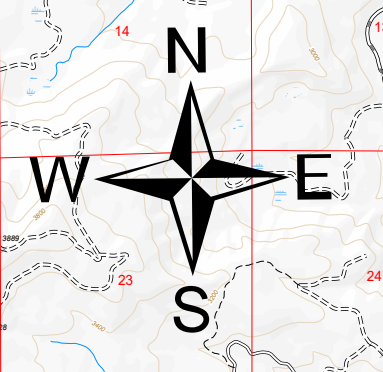
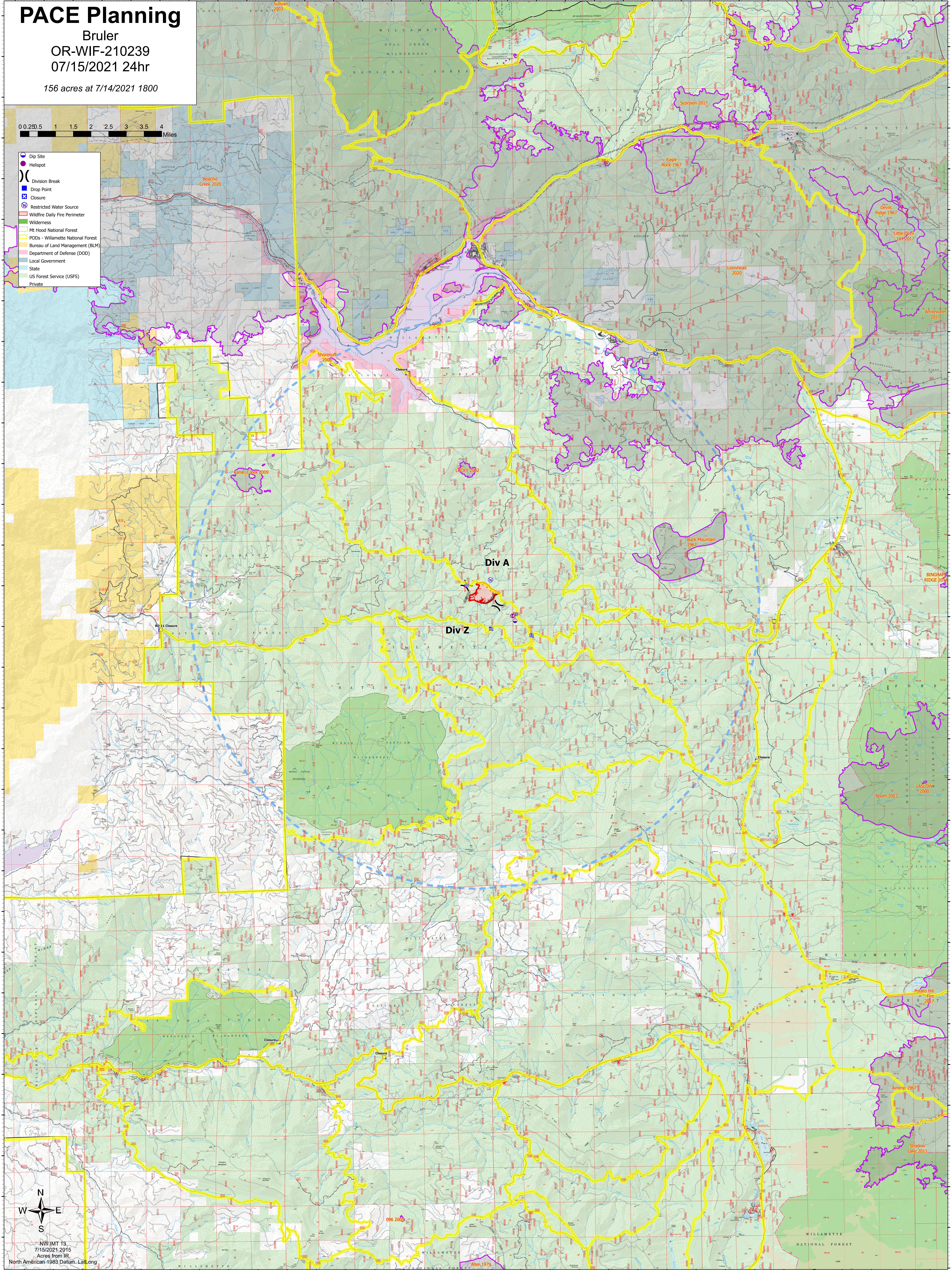
PACE Planning

Bruler
OR-WIF-210239
07/15/2021 24hr

156 acres at 7/14/2021 1800



- Dip Site
- Hellspot
- Division Break
- Drop Point
- Closure
- Restricted Water Source
- Wildfire Daily Fire Perimeter
- Wilderness
- Mt Hood National Forest
- PODs - Willamette National Forest
- Bureau of Land Management (BLM)
- Department of Defense (DOD)
- Local Government
- State
- US Forest Service (USFS)
- Private



NW IMT 13
7/15/2021 2015
Acres from IR
North American 1983 Datum, Lat/Long