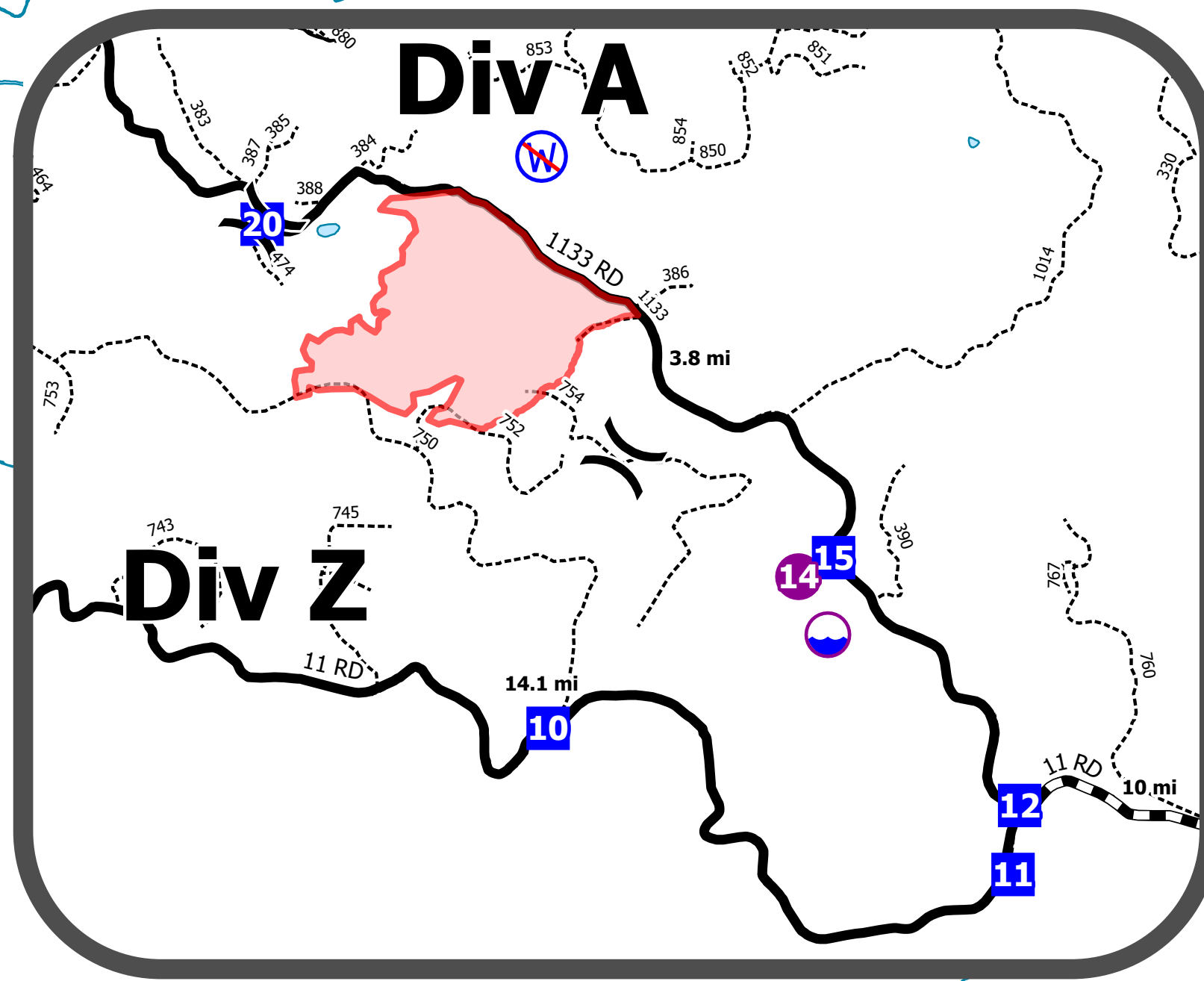


Transportation Map

Bruler
OR-WIF-210239
7/18/2021 24hr
156 acres at 7/14/2021 1800

- Incident Command Post
- Closure
- Camp / Maxwell Snow Park
- Hazard
- Wildfire Daily Fire Perimeter
- Main Route
- Other Route
- Truck Route



Incident Command Post

Quartzville Dr

25 mi

Closure

14.1 mi

Hazard

4.8 mi

5.8 mi

10 RD

8.9 mi

Closure

10.9 mi

Highway 22

Closure

Closure

10 mi

Closure

10 mi

Maxwell Snowpark

Closure

10 mi


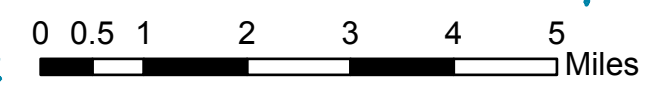
Highway 20

Closure

41.5 mi

Closure

Closure



7/17/2021 1459
Acres from IR
North American 1983 Datum. LatLong Grid