

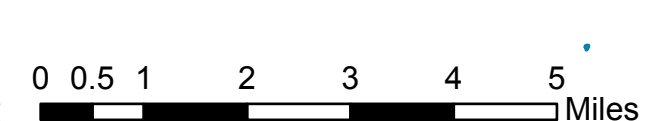

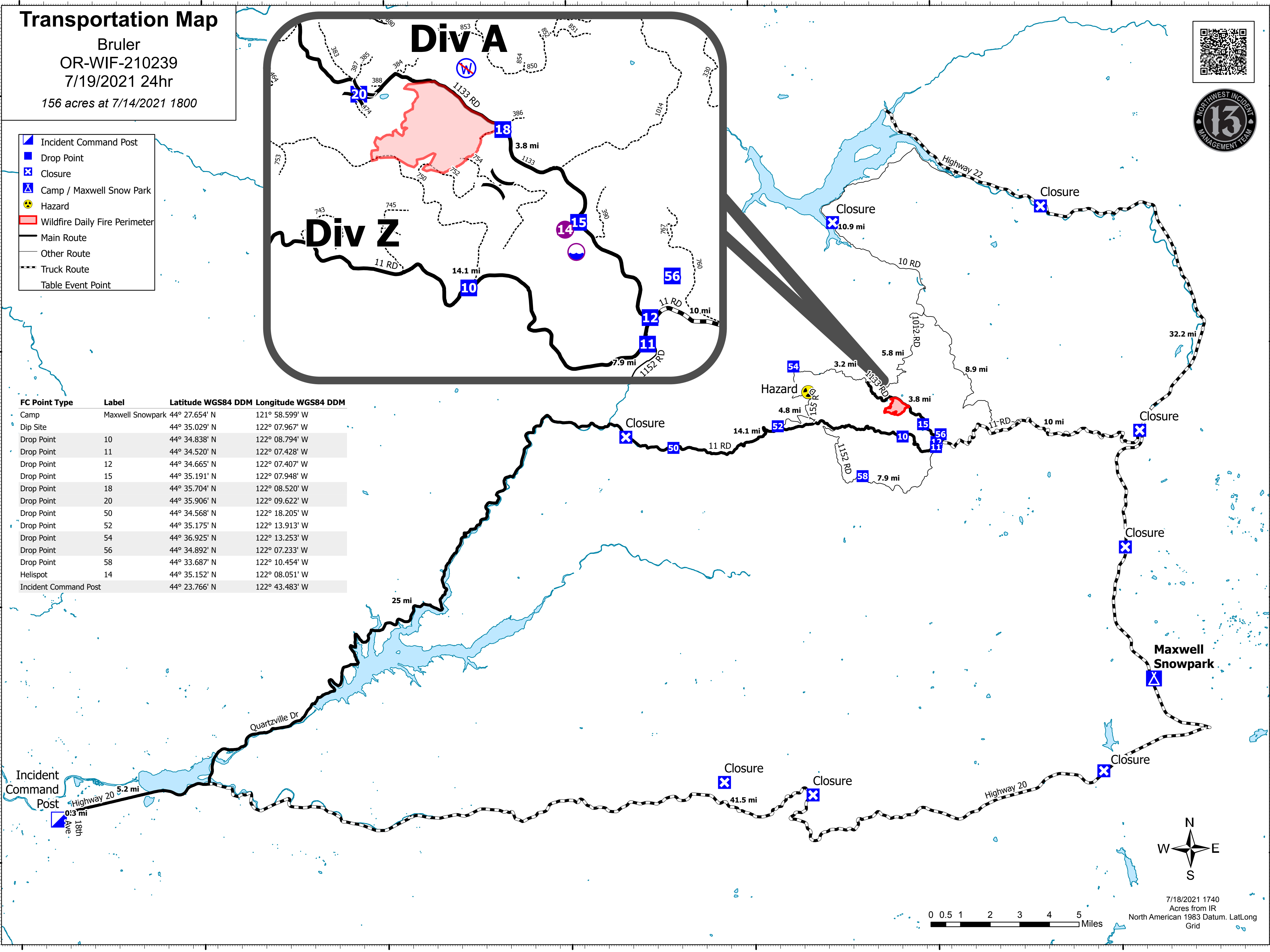
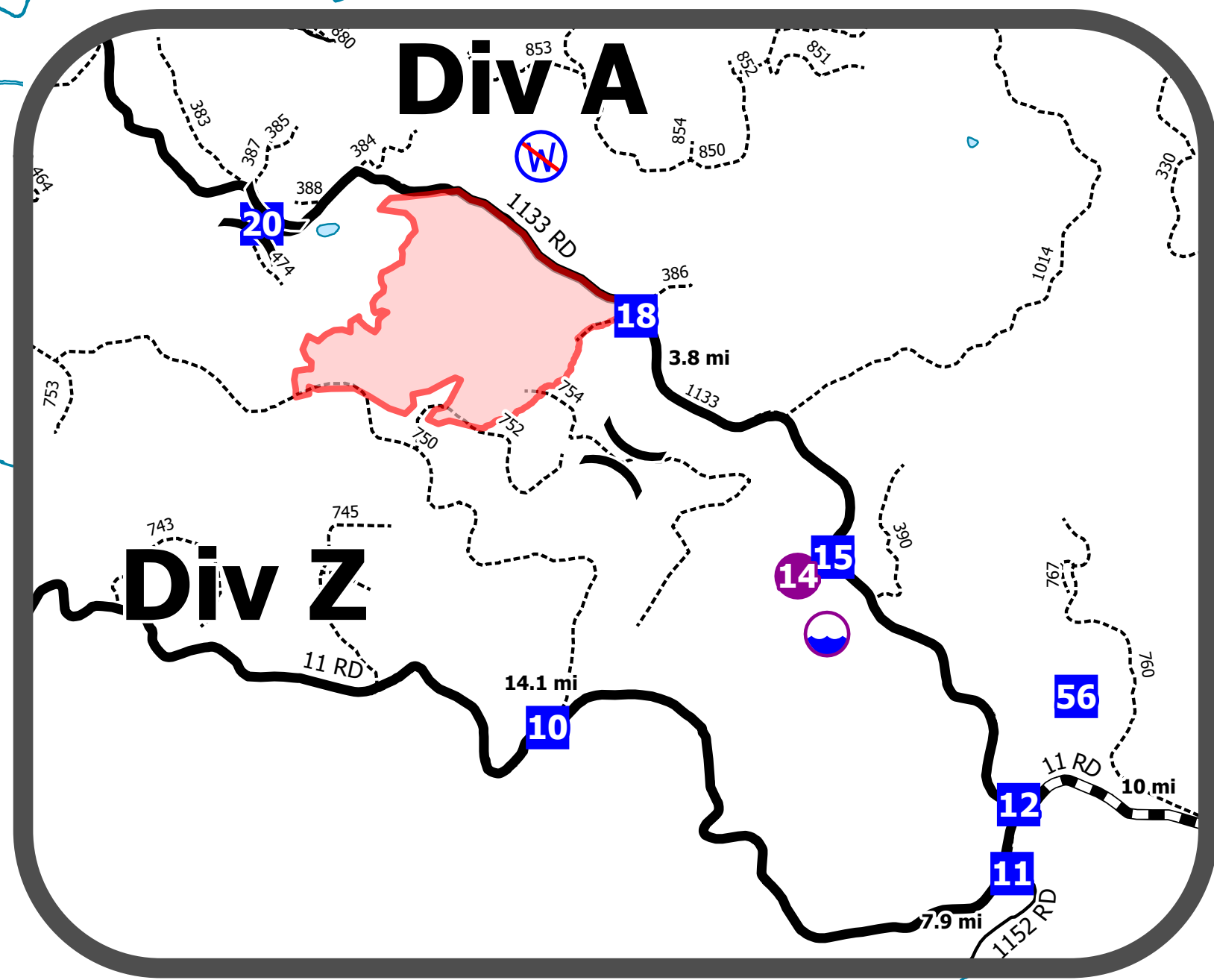
Transportation Map

Bruler
OR-WIF-210239
7/19/2021 24hr
156 acres at 7/14/2021 1800



- Incident Command Post
- Drop Point
- Closure
- Camp / Maxwell Snow Park
- Hazard
- Wildfire Daily Fire Perimeter
- Main Route
- Other Route
- Truck Route
- Table Event Point

FC Point Type	Label	Latitude WGS84 DDM	Longitude WGS84 DDM
Camp	Maxwell Snowpark	44° 27.654' N	121° 58.599' W
Dip Site		44° 35.029' N	122° 07.967' W
Drop Point	10	44° 34.838' N	122° 08.794' W
Drop Point	11	44° 34.520' N	122° 07.428' W
Drop Point	12	44° 34.665' N	122° 07.407' W
Drop Point	15	44° 35.191' N	122° 07.948' W
Drop Point	18	44° 35.704' N	122° 08.520' W
Drop Point	20	44° 35.906' N	122° 09.622' W
Drop Point	50	44° 34.568' N	122° 18.205' W
Drop Point	52	44° 35.175' N	122° 13.913' W
Drop Point	54	44° 36.925' N	122° 13.253' W
Drop Point	56	44° 34.892' N	122° 07.233' W
Drop Point	58	44° 33.687' N	122° 10.454' W
Helispot	14	44° 35.152' N	122° 08.051' W
Incident Command Post		44° 23.766' N	122° 43.483' W



7/18/2021 1740
Acres from IR
North American 1983 Datum. LatLong
Grid