


# Briefing Map

Bruler


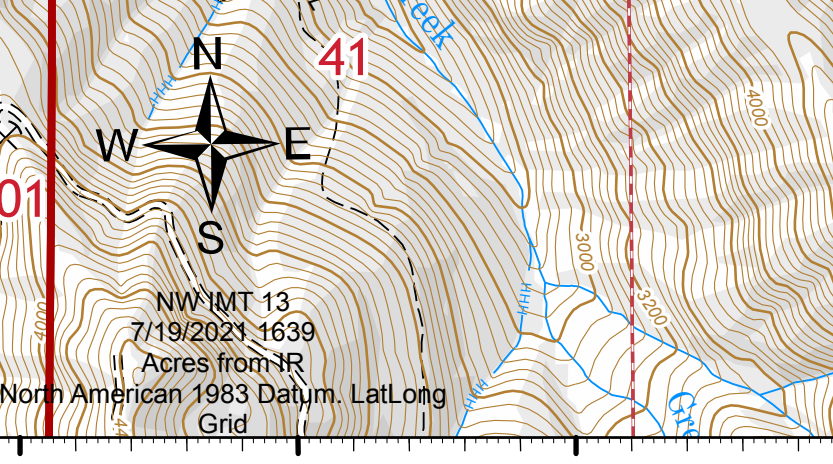
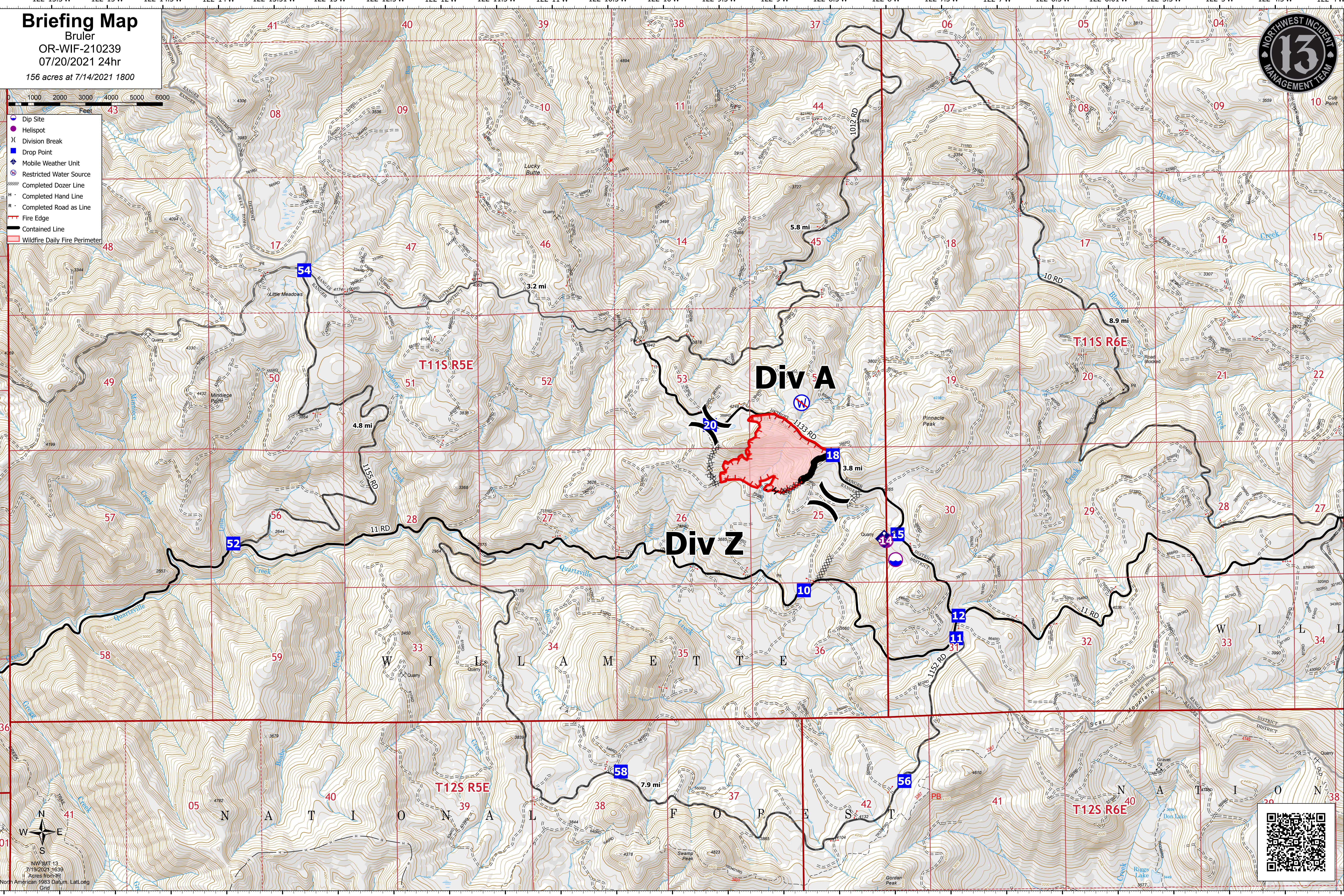
OR-WIF-210239

07/20/2021 24hr

156 acres at 7/14/2021 1800



- Dip Site
- Helispot
- Division Break
- Drop Point
- Mobile Weather Unit
- Restricted Water Source
- Completed Dozer Line
- Completed Hand Line
- Completed Road as Line
- Fire Edge
- Contained Line
- Wildfire Daily Fire Perimeter



NW MT 13  
7/19/2021 1639  
Acres from IR  
North American 1983 Datum, Lat/long  
Grid