

















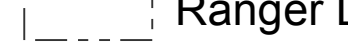


Draft Bruler Fire Operations

August 4, 2021

Willamette National Forest



- | | | |
|---|---|--|
|  Dip Site |  Access or Improved Road |  Primary |
|  Drop Point |  Completed Dozer Line |  Alternate |
|  Helispot |  Completed Fuel Break |  Contingency |
|  Mobile Weather Unit |  Completed Hand Line |  Potential Control Features |
|  Restricted Water Source |  Completed Road as Line |  Event_Polygon |
| |  Contained Line |  Wilderness |
| |  Fire Edge |  Ranger District Boundary |

