

122°2'0"W

122°1'0"W

122°0'0"W

121°59'0"W

121°58'0"W

Bull Complex

OR-MHF-000738

Infrared Map - NIROPS

Infrared Map for 8/07/2021

Imagery Acquired: 8/06/2021 @ 2220 PDT

IRIN: Trisha Boll (t)/Jen Frazer

Interpreted Acres:

Janus: 441 (+ 91)

UTM Zone 11N NAD83



44°53'0"N

44°53'0"N

44°52'0"N

44°52'0"N





Ogre Creek

Round Lake

Ridge

Janus

Kola

-  IR Isolated Heat
-  IR Heat Perimeter
-  IR Intense Heat
-  IR Scattered Heat



Source: Esri, Maxar, GeoEye, Earthstar Geographics, CNES/Airbus DS, USDA, USGS, AeroGRID, IGN, and the GIS User Community

122°2'0"W

122°1'0"W

122°0'0"W

121°59'0"W

121°58'0"W