





Bull Complex
 OR-MHF-000738
Infrared Map - NIROPS
 Infrared Map for 8/09/2021
 Imagery Acquired: 8/08/2021 @ 2109 PDT
 IRIN: Trisha Boll (t)/Jen Frazer
 Interpreted Acres:
 Janus: 510 (+69)
 UTM Zone 11N NAD83



-  IR Isolated Heat
-  IR Heat Perimeter
-  IR Intense Heat
-  IR Scattered Heat

0 0.5 Miles

Source: Esri, Maxar, GeoEye, Earthstar Geographics, CNES/Airbus DS, USDA, USGS, AeroGRID, IGN, and the GIS User Community

122°2'0"W 122°1'0"W 122°0'0"W 121°59'0"W

44°53'0"N 44°52'0"N

122°2'0"W 122°1'0"W 122°0'0"W 121°59'0"W