

Bull Complex
 OR-MHF-000738
 Infrared Map - NIROPS
 Infrared Map for 8/10/2021
 Imagery Acquired: 8/09/2021 @ 2307 PDT
 IRIN: Trisha Boll (t)/Jen Frazer
 Interpreted Acres:
 Bull Complex: 601 (+67)
 UTM Zone 10N NAD83



44°53'0"N

44°52'0"N

44°53'0"N

44°52'0"N

44°51'0"N

122°2'0"W

122°1'0"W

122°0'0"W

121°59'0"W

121°58'0"W

121°57'0"W

122°2'0"W

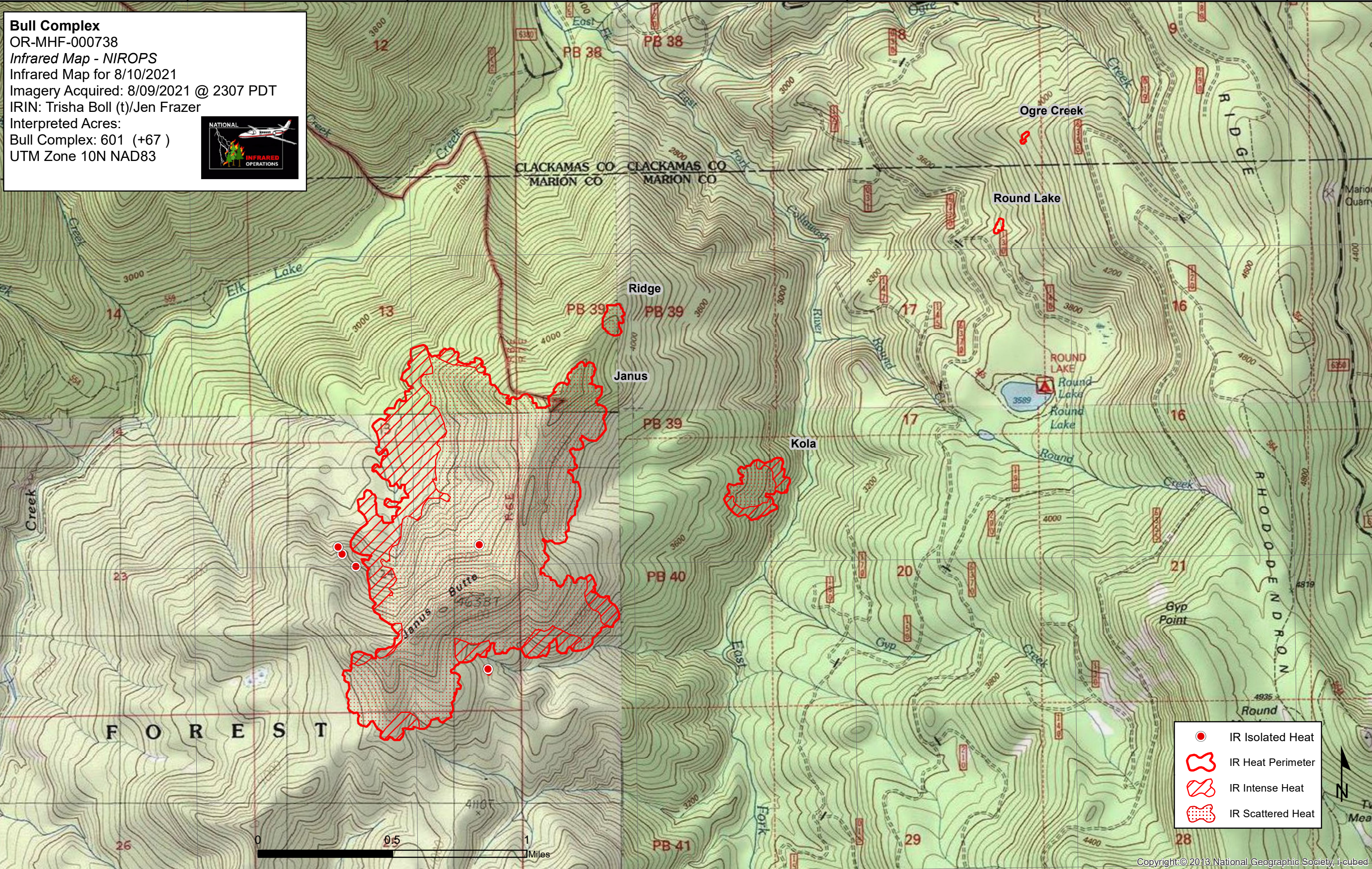
122°1'0"W





122°0'0"W

121°59'0"W

121°58'0"W

121°57'0"W



-  IR Isolated Heat
-  IR Heat Perimeter
-  IR Intense Heat
-  IR Scattered Heat

