

122°3'0"W

122°2'0"W

122°1'0"W

122°0'0"W

121°59'0"W

Bull Complex

OR-MHF-000738

Infrared Map - NIROPS

Infrared Map for 8/15/2021

Imagery Acquired: 8/14/2021 @ 2319 PDT

IRIN: Trisha Boll (t)/Jen Frazer

Interpreted Acres:

Bull Complex: 2,848 (+1,591)

UTM Zone 10N NAD83



44°55'0"N

44°55'0"N

44°54'0"N

44°54'0"N

44°53'0"N

44°53'0"N

44°52'0"N

44°52'0"N

44°51'0"N





44°51'0"N

44°50'0"N

44°50'0"N

JANUS
(Bull Cpx)

KOLA (Bull
Cpx)

-  IR Isolated Heat
-  IR Heat Perimeter
-  IR Intense Heat
-  IR Scattered Heat



Source: Esri, Maxar, GeoEye, Earthstar Geographics, CNES/Airbus DS, USDA, USGS, AeroGRID, IGN, and the GIS User Community, Copyright © 2013 National Geographic Society, I-cubed

122°3'0"W

122°2'0"W

122°1'0"W

122°0'0"W

121°59'0"W