

122°4'0"W

122°3'0"W

122°2'0"W

122°1'0"W

122°0'0"W

121°59'0"W

**Bull Complex**

OR-MHF-000738

*Infrared Map - NIROPS*

Infrared Map for 8/16/2021

Imagery Acquired: 8/15/2021 @ 2252 PDT

IRIN: Trisha Boll (t)/Jen Frazer

Interpreted Acres:

Bull Complex: 3,828 (+1,065 )


UTM Zone 10N NAD83







44°56'0"N  
44°55'0"N  
44°54'0"N  
44°53'0"N  
44°52'0"N  
44°51'0"N  
44°50'0"N

44°56'0"N  
44°55'0"N  
44°54'0"N  
44°53'0"N  
44°52'0"N  
44°51'0"N  
44°50'0"N

Janus



-  IR Isolated Heat
-  IR Heat Perimeter
-  IR Intense Heat
-  IR Scattered Heat



Source: Esri, Maxar, GeoEye, Earthstar Geographics, CNES/Airbus DS, USDA, USGS, AeroGRID, IGN, and the GIS User Community

122°4'0"W

122°3'0"W

122°2'0"W

122°1'0"W

122°0'0"W

121°59'0"W