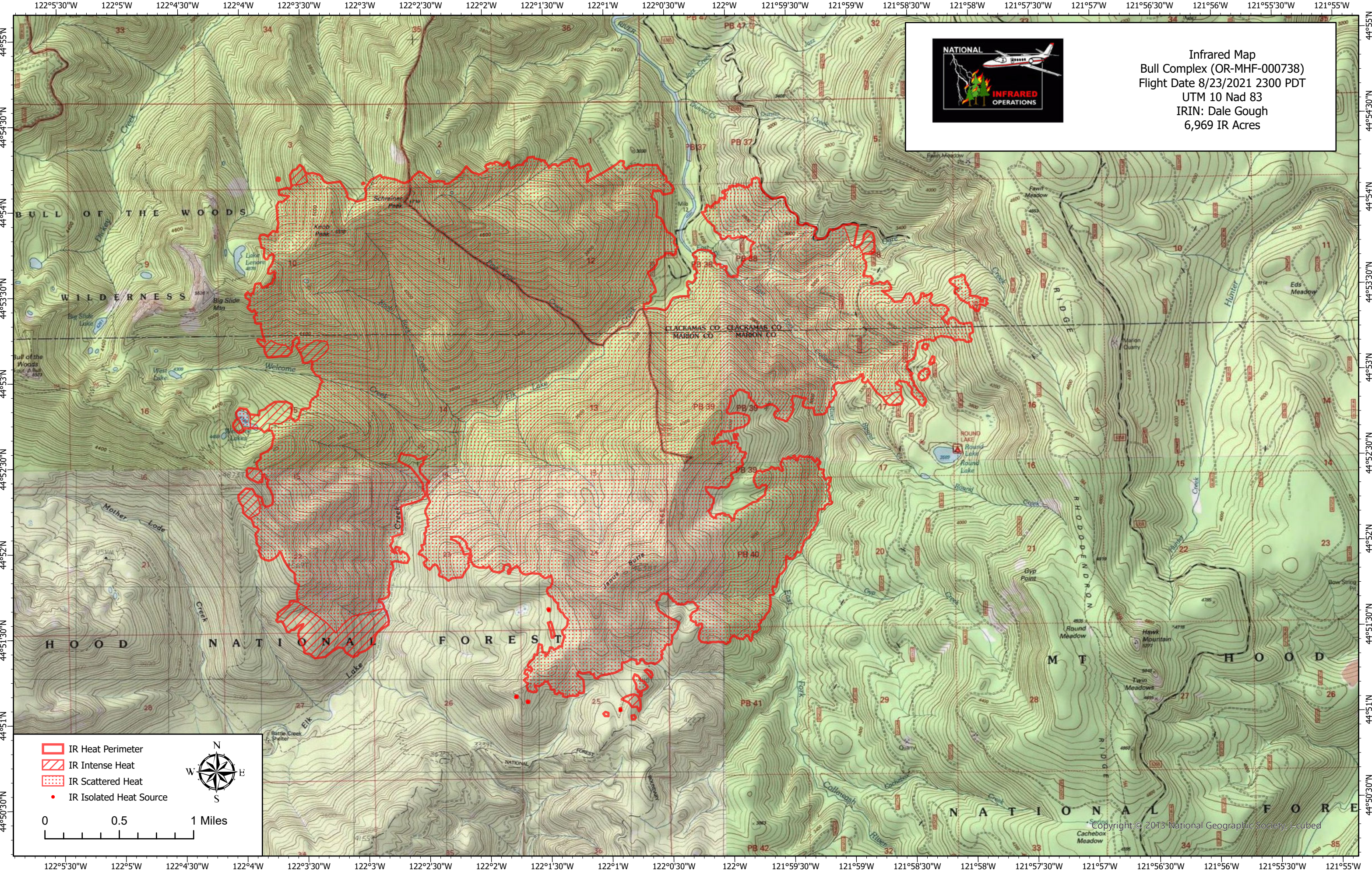









NATIONAL
INFRARED
OPERATIONS

Infrared Map
Bull Complex (OR-MHF-000738)
Flight Date 8/23/2021 2300 PDT
UTM 10 Nad 83
IRIN: Dale Gough
6,969 IR Acres



-  IR Heat Perimeter
-  IR Intense Heat
-  IR Scattered Heat
-  IR Isolated Heat Source



0 0.5 1 Miles

