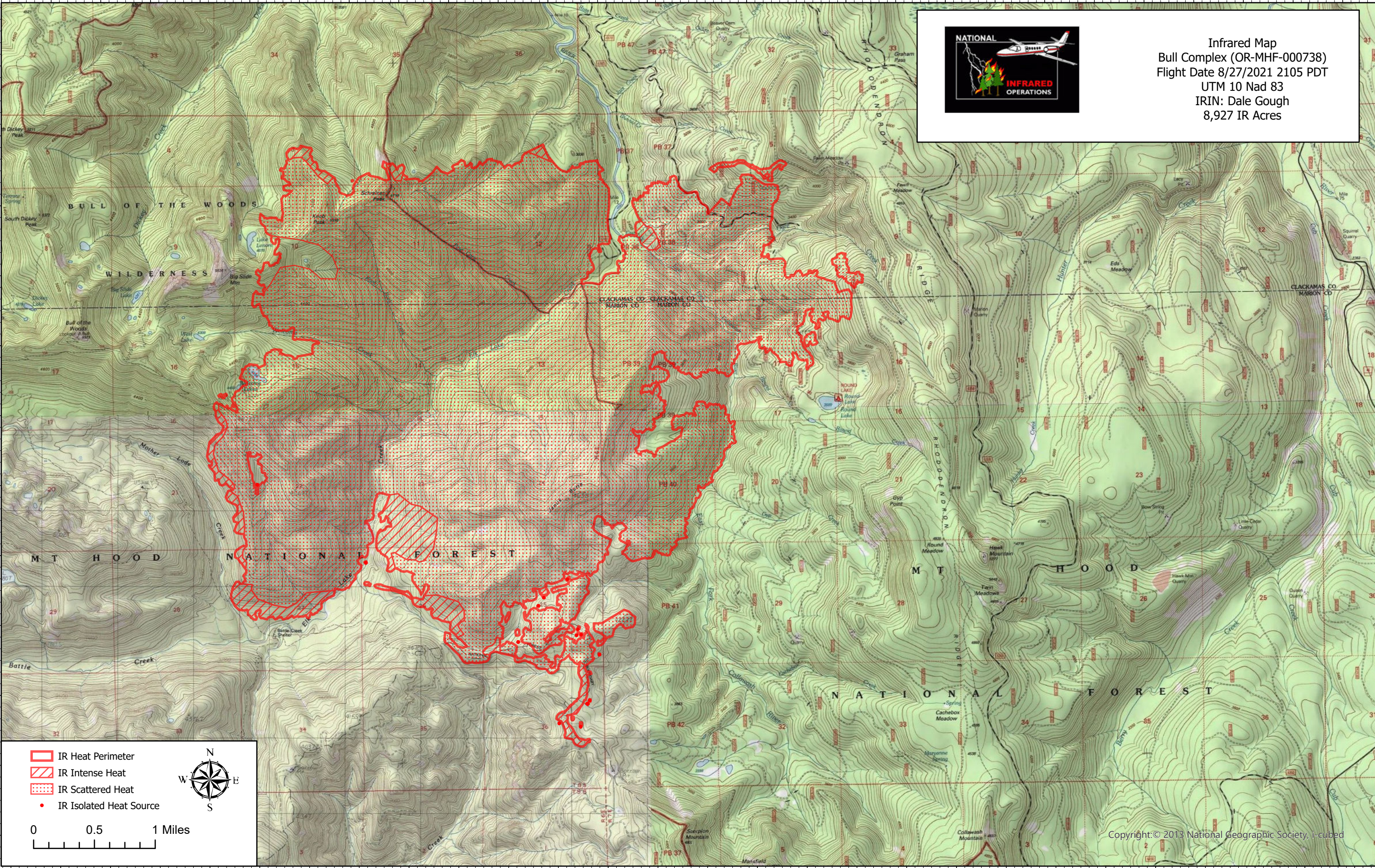
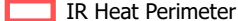






NATIONAL
INFRARED
OPERATIONS

Infrared Map
 Bull Complex (OR-MHF-000738)
 Flight Date 8/27/2021 2105 PDT
 UTM 10 Nad 83
 IRIN: Dale Gough
 8,927 IR Acres



-  IR Heat Perimeter
-  IR Intense Heat
-  IR Scattered Heat
-  IR Isolated Heat Source



0 0.5 1 Miles