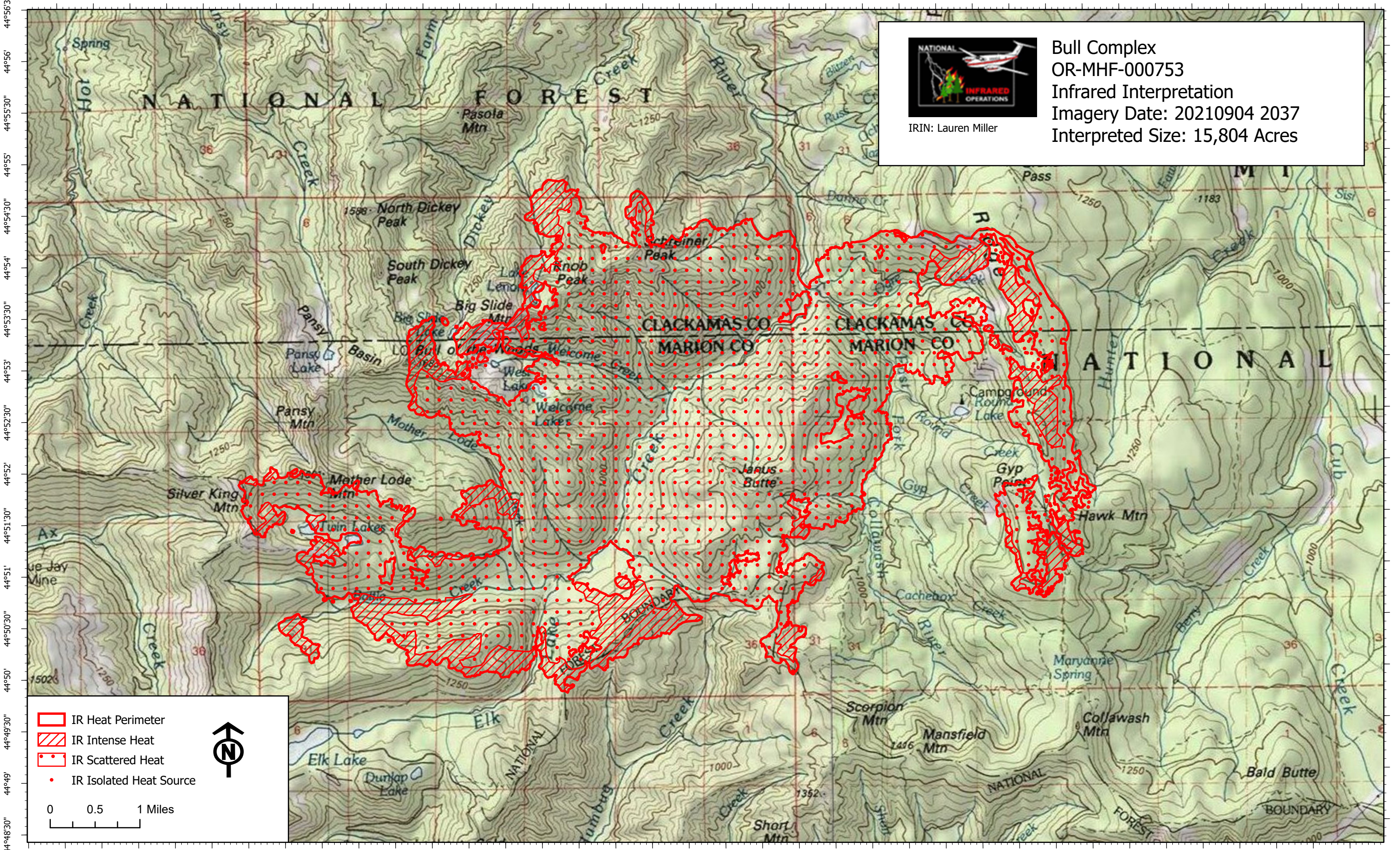







-122°10'30" -122°9'30" -122°9' -122°8'30" -122°8' -122°7'30" -122°7' -122°6'30" -122°6' -122°5'30" -122°5' -122°4'30" -122°4' -122°3'30" -122°3' -122°2'30" -122°2' -122°1'30" -122°1' -122°0'30" -122° -121°59'30" -121°58'30" -121°57'30" -121°56'30" -121°55'30" -121°54'30" -121°53'30" -121°52'30"





**Bull Complex**  
 OR-MHF-000753  
 Infrared Interpretation  
 Imagery Date: 20210904 2037  
 Interpreted Size: 15,804 Acres

IRIN: Lauren Miller

-  IR Heat Perimeter
-  IR Intense Heat
-  IR Scattered Heat
-  IR Isolated Heat Source

0 0.5 1 Miles



-122°11' -122°10' -122°9'30" -122°9' -122°8'30" -122°8' -122°7'30" -122°7' -122°6'30" -122°6' -122°5'30" -122°5' -122°4'30" -122°4' -122°3'30" -122°3' -122°2'30" -122°2' -122°1'30" -122°1' -122°0'30" -122° -121°59'30" -121°58'30" -121°57'30" -121°56'30" -121°55'30" -121°54'30" -121°53'30"

44°56'30"  
44°56'  
44°55'30"  
44°55'  
44°54'30"  
44°54'  
44°53'30"  
44°53'  
44°52'30"  
44°52'  
44°51'30"  
44°51'  
44°50'30"  
44°50'  
44°49'30"  
44°49'

44°56'  
44°55'30"  
44°55'  
44°54'30"  
44°54'  
44°53'30"  
44°53'  
44°52'30"  
44°52'  
44°51'30"  
44°51'  
44°50'30"  
44°50'  
44°49'30"  
44°49'