


-122°10' -122°9' -122°8' -122°7' -122°6' -122°5' -122°4' -122°3' -122°2' -122°1' -122° -121°59' -121°58' -121°57' -121°56' -121°55' -121°54' -121°53'

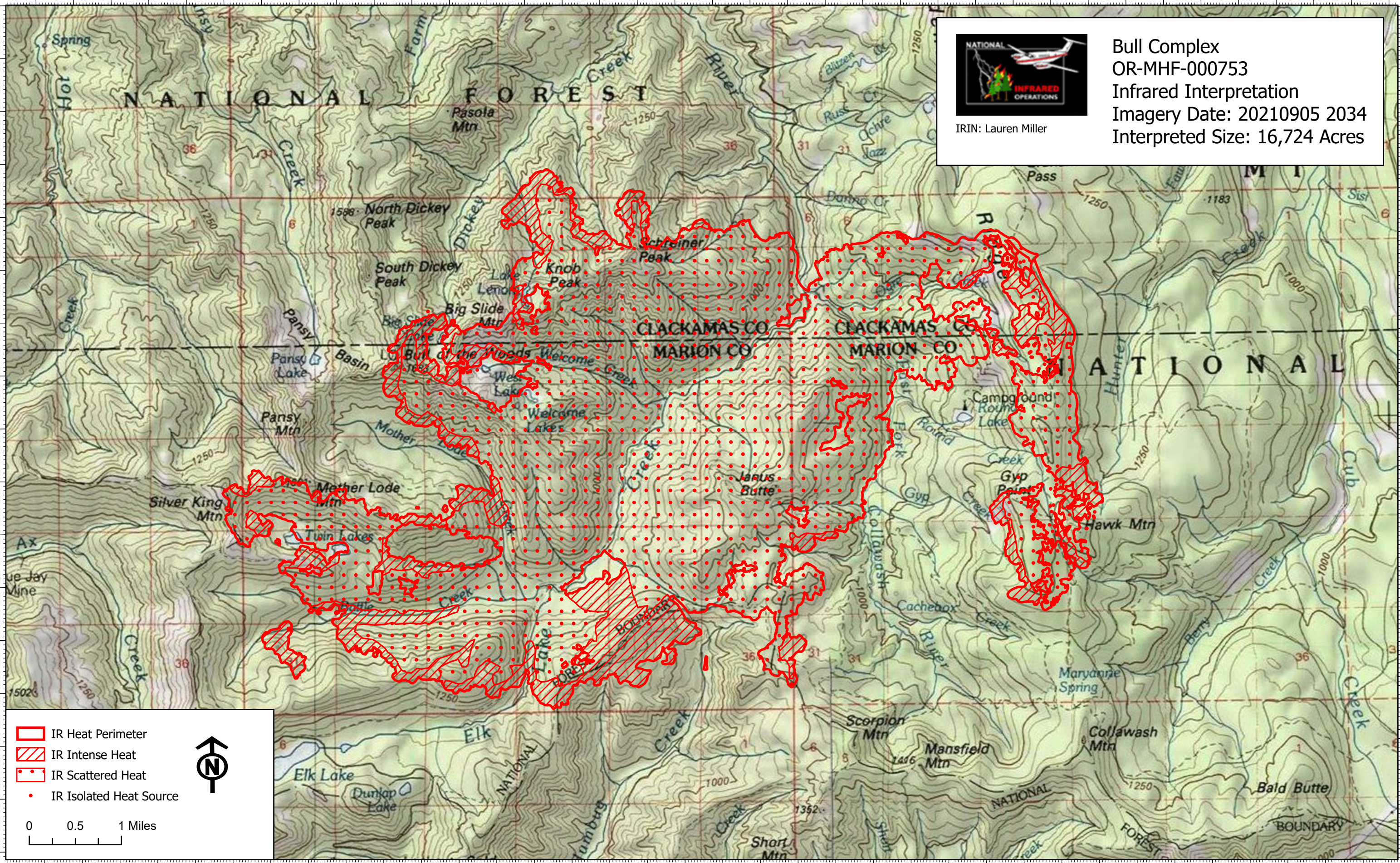
44°56'
44°55'
44°54'
44°53'
44°52'
44°51'
44°50'
44°49'





44°56'
44°55'
44°54'
44°53'
44°52'
44°51'
44°50'
44°49'




Bull Complex
OR-MHF-000753
 Infrared Interpretation
 Imagery Date: 20210905 2034
 Interpreted Size: 16,724 Acres

IRIN: Lauren Miller



-  IR Heat Perimeter
-  IR Intense Heat
-  IR Scattered Heat
-  IR Isolated Heat Source

0 0.5 1 Miles



-122°11' -122°10' -122°9' -122°8' -122°7' -122°6' -122°5' -122°4' -122°3' -122°2' -122°1' -122° -121°59' -121°58' -121°57' -121°56' -121°55' -121°54' -121°53'