







NATIONAL  
**INFRARED**  
 OPERATIONS

Infrared Map  
 Bull Complex (OR-MHF-000738)  
 Flight Date 9/14/2021 2127 PDT  
 UTM 10 Nad 83  
 IRIN: Dale Gough  
 21,185 IR Acres

-  IR Heat Perimeter
-  IR Intense Heat
-  IR Scattered Heat
-  IR Isolated Heat Source



0 0.5 1 1.5 2 Miles

