


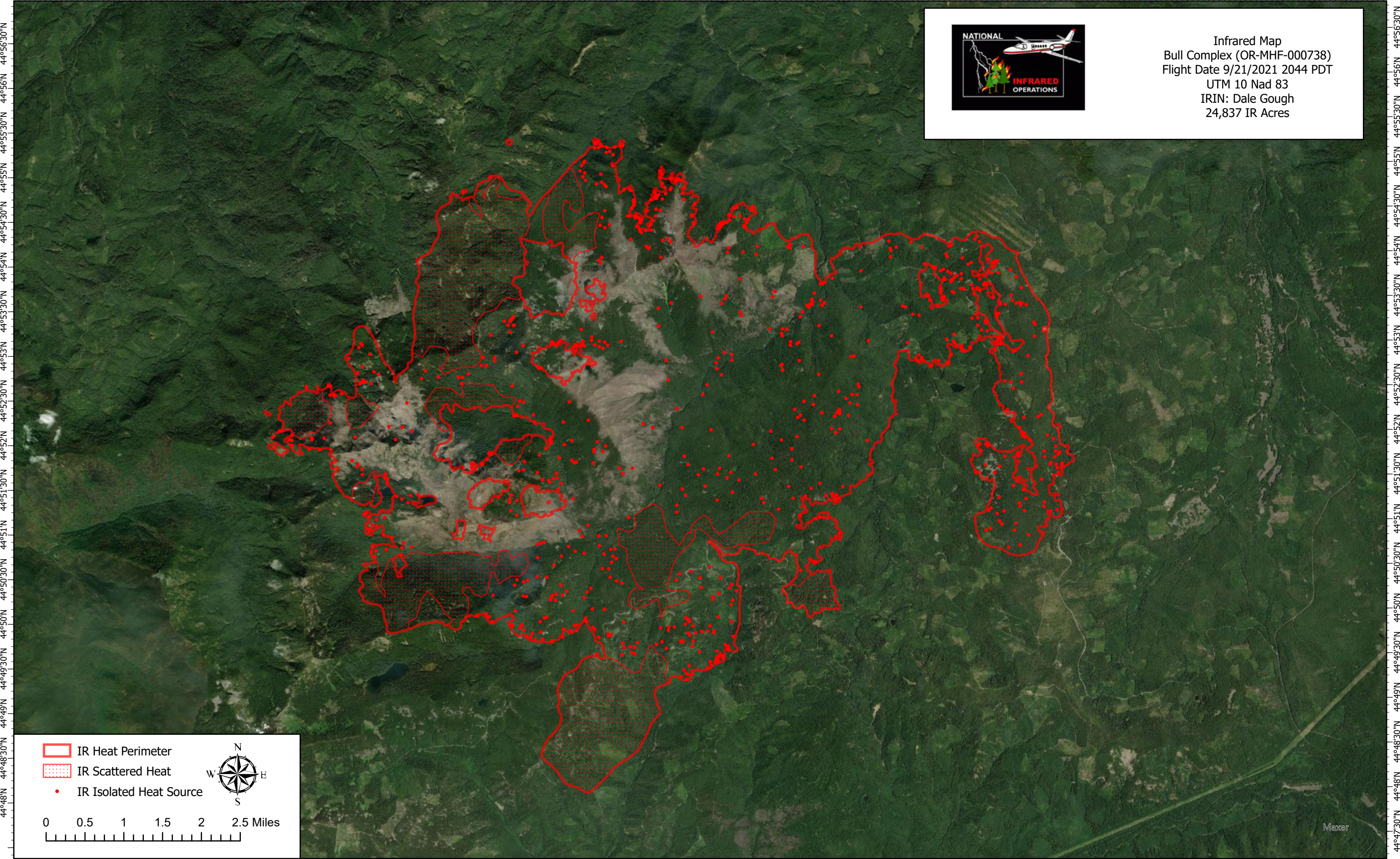
122°12'30"W 122°11'30"W 122°10'30"W 122°9'30"W 122°8'30"W 122°7'30"W 122°6'30"W 122°5'30"W 122°4'30"W 122°3'30"W 122°2'30"W 122°1'30"W 122°0'30"W 121°59'30"W 121°58'30"W 121°57'30"W 121°56'30"W 121°55'30"W 121°54'30"W 121°53'30"W 121°52'30"W 121°51'30"W




44°56'30"N  
44°56'N  
44°55'30"N  
44°55'N  
44°54'30"N  
44°54'N  
44°53'30"N  
44°53'N  
44°52'30"N  
44°52'N  
44°51'30"N  
44°51'N  
44°50'30"N  
44°50'N  
44°49'30"N  
44°49'N  
44°48'30"N  
44°48'N  
44°47'30"N


44°56'30"N  
44°56'N  
44°55'30"N  
44°55'N  
44°54'30"N  
44°54'N  
44°53'30"N  
44°53'N  
44°52'30"N  
44°52'N  
44°51'30"N  
44°51'N  
44°50'30"N  
44°50'N  
44°49'30"N  
44°49'N  
44°48'30"N  
44°48'N  
44°47'30"N



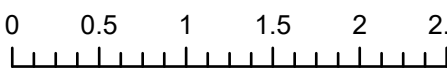
Infrared Map  
 Bull Complex (OR-MHF-000738)  
 Flight Date 9/21/2021 2044 PDT  
 UTM 10 Nad 83  
 IRIN: Dale Gough  
 24,837 IR Acres



 IR Heat Perimeter  
 IR Scattered Heat  
 IR Isolated Heat Source



0 0.5 1 1.5 2 2.5 Miles



122°13'W 122°12'W 122°11'W 122°10'W 122°9'W 122°8'W 122°7'W 122°6'W 122°5'W 122°4'W 122°3'W 122°2'W 122°1'W 122°W 121°59'W 121°58'W 121°57'W 121°56'W 121°55'W 121°54'W 121°53'W 121°52'W