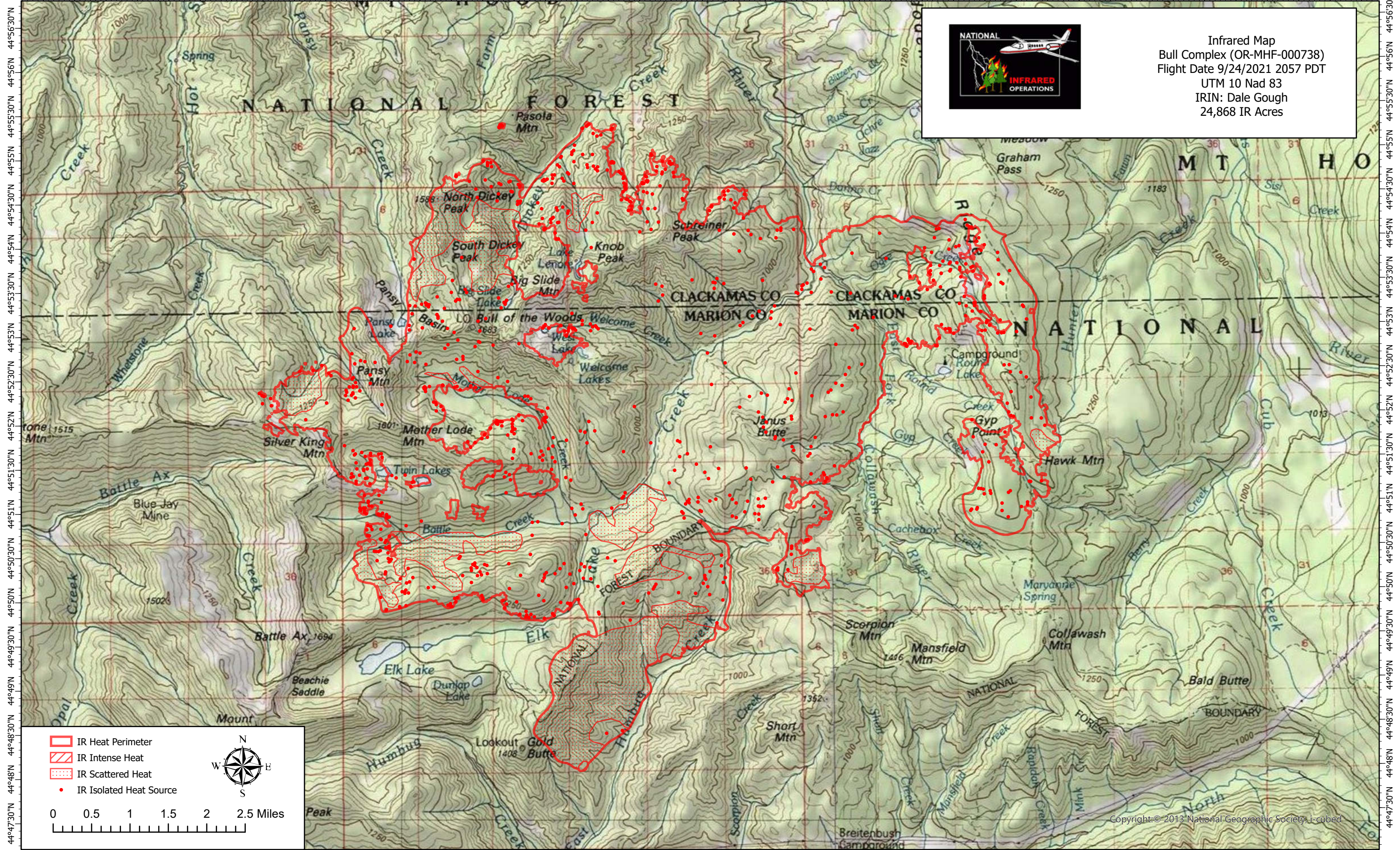

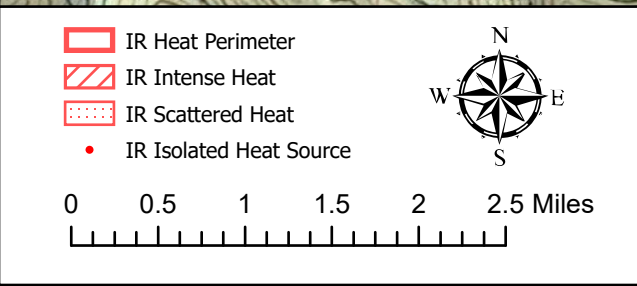


122°12'30"W 122°11'30"W 122°10'30"W 122°9'30"W 122°8'30"W 122°7'30"W 122°6'30"W 122°5'30"W 122°4'30"W 122°3'30"W 122°2'30"W 122°1'30"W 122°0'30"W 121°59'30"W 121°58'30"W 121°57'30"W 121°56'30"W 121°55'30"W 121°54'30"W 121°53'30"W 121°52'30"W 121°51'30"W

NATIONAL INFRARED OPERATIONS

Infrared Map
 Bull Complex (OR-MHF-000738)
 Flight Date 9/24/2021 2057 PDT
 UTM 10 Nad 83
 IRIN: Dale Gough
 24,868 IR Acres



IR Heat Perimeter
 IR Intense Heat
 IR Scattered Heat
• IR Isolated Heat Source

0 0.5 1 1.5 2 2.5 Miles

122°12'30"W 122°11'30"W 122°10'30"W 122°9'30"W 122°8'30"W 122°7'30"W 122°6'30"W 122°5'30"W 122°4'30"W 122°3'30"W 122°2'30"W 122°1'30"W 122°0'30"W 121°59'30"W 121°58'30"W 121°57'30"W 121°56'30"W 121°55'30"W 121°54'30"W 121°53'30"W 121°52'30"W 121°51'30"W